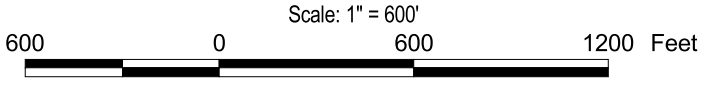
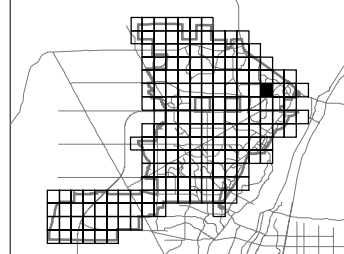


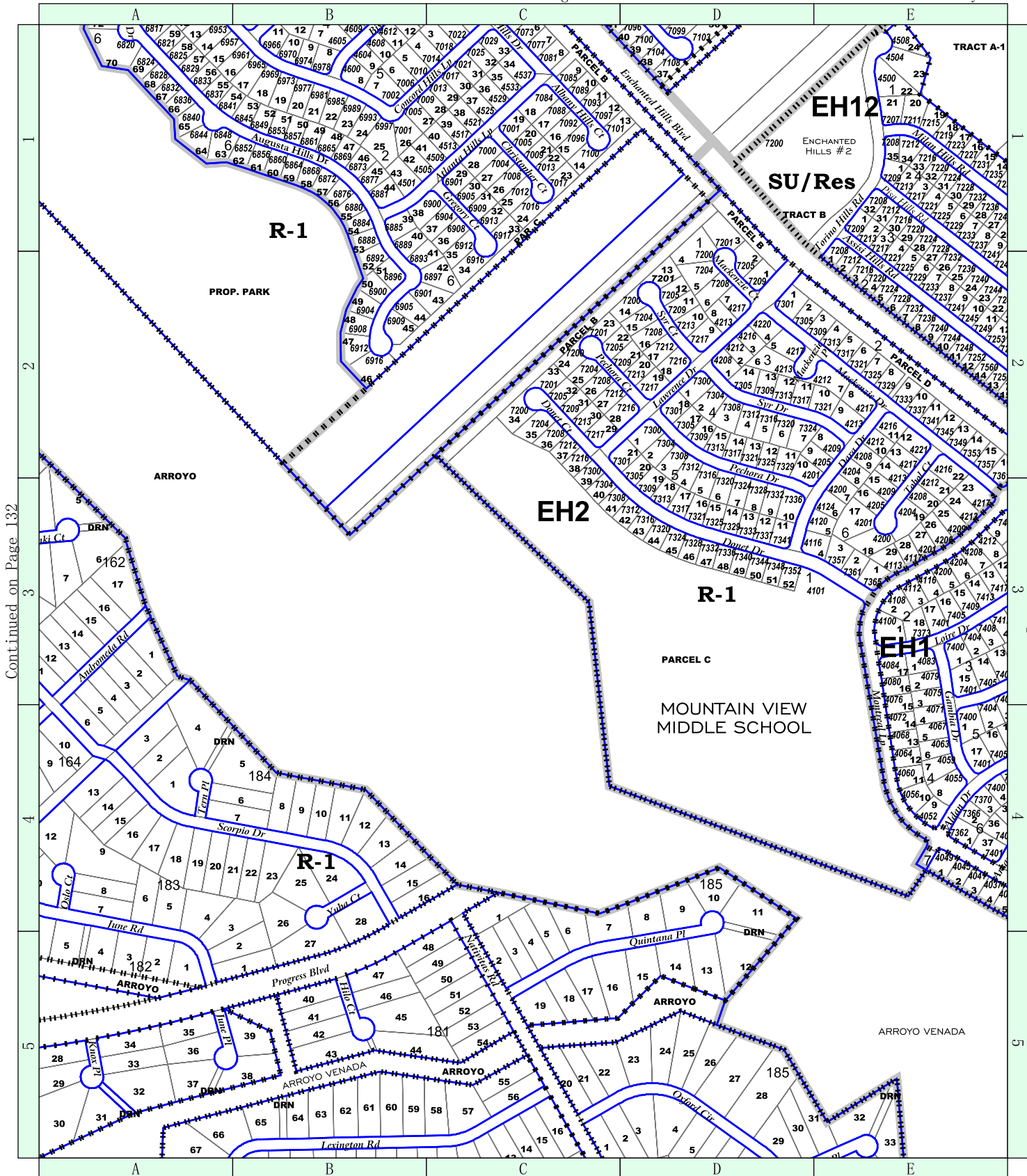
Continued on Page 131

Continued on Page 133



CITY DEVELOPMENT DEPT.  
 PLANNING DIVISION  
 Prepared by: Clifford R. LeQuieu

Confirmation of Zoning must be  
 obtained from the Zoning Division  
 of the City Development Dept.



Continued on Page 132

Continued on Page 134



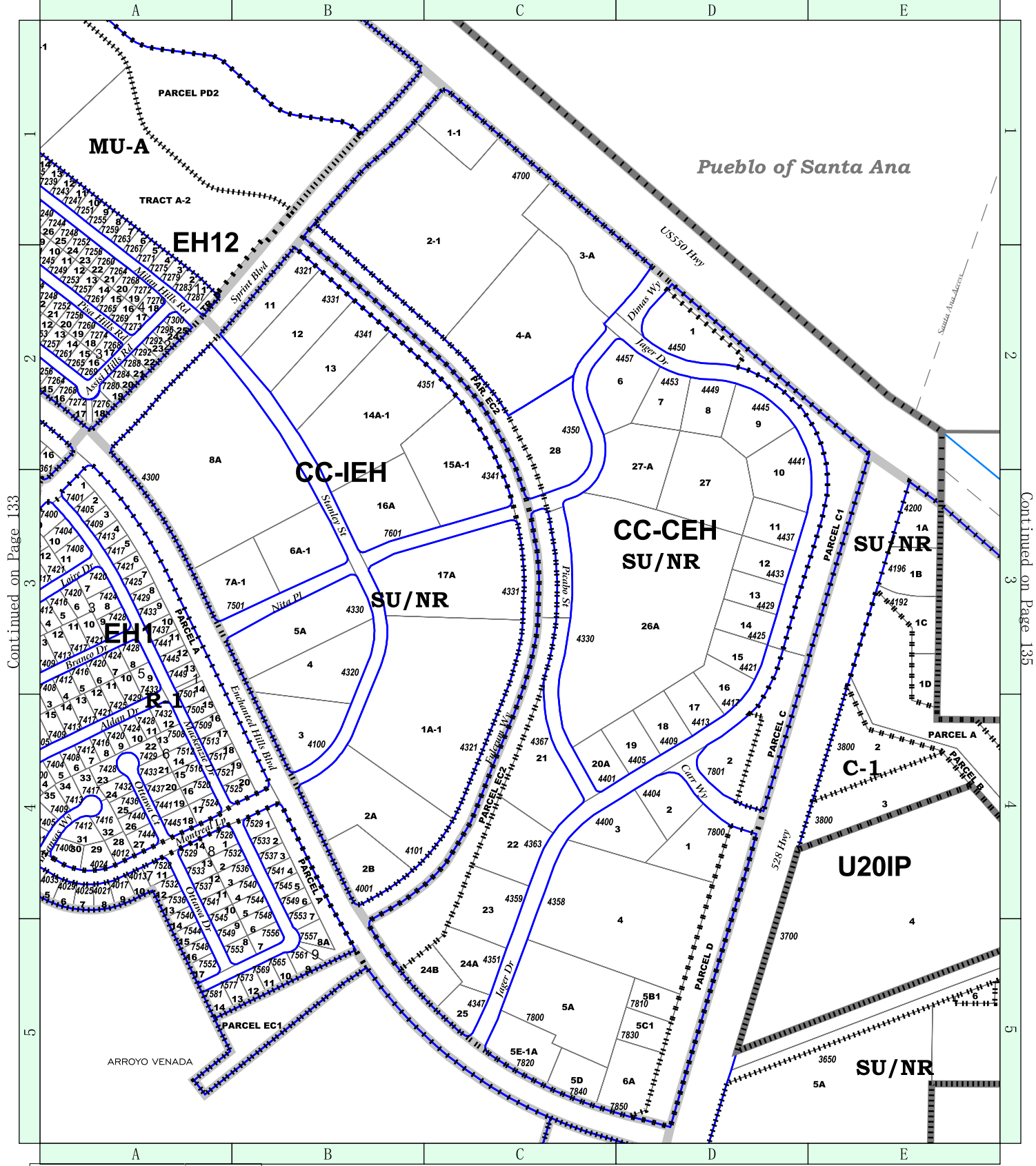
Scale: 1" = 600'

600 0 600 1200 Feet



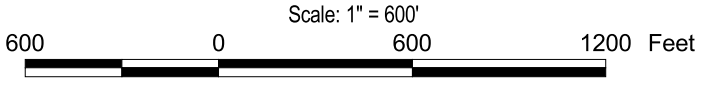
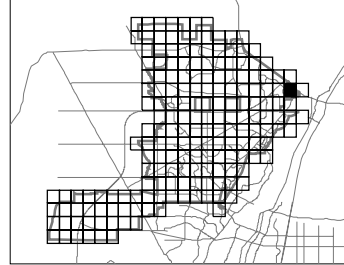
CITY DEVELOPMENT DEPT.  
PLANNING DIVISION  
Prepared by: Clifford R. LeQuieu

Confirmation of Zoning must be  
obtained from the Zoning Division  
of the City Development Dept.



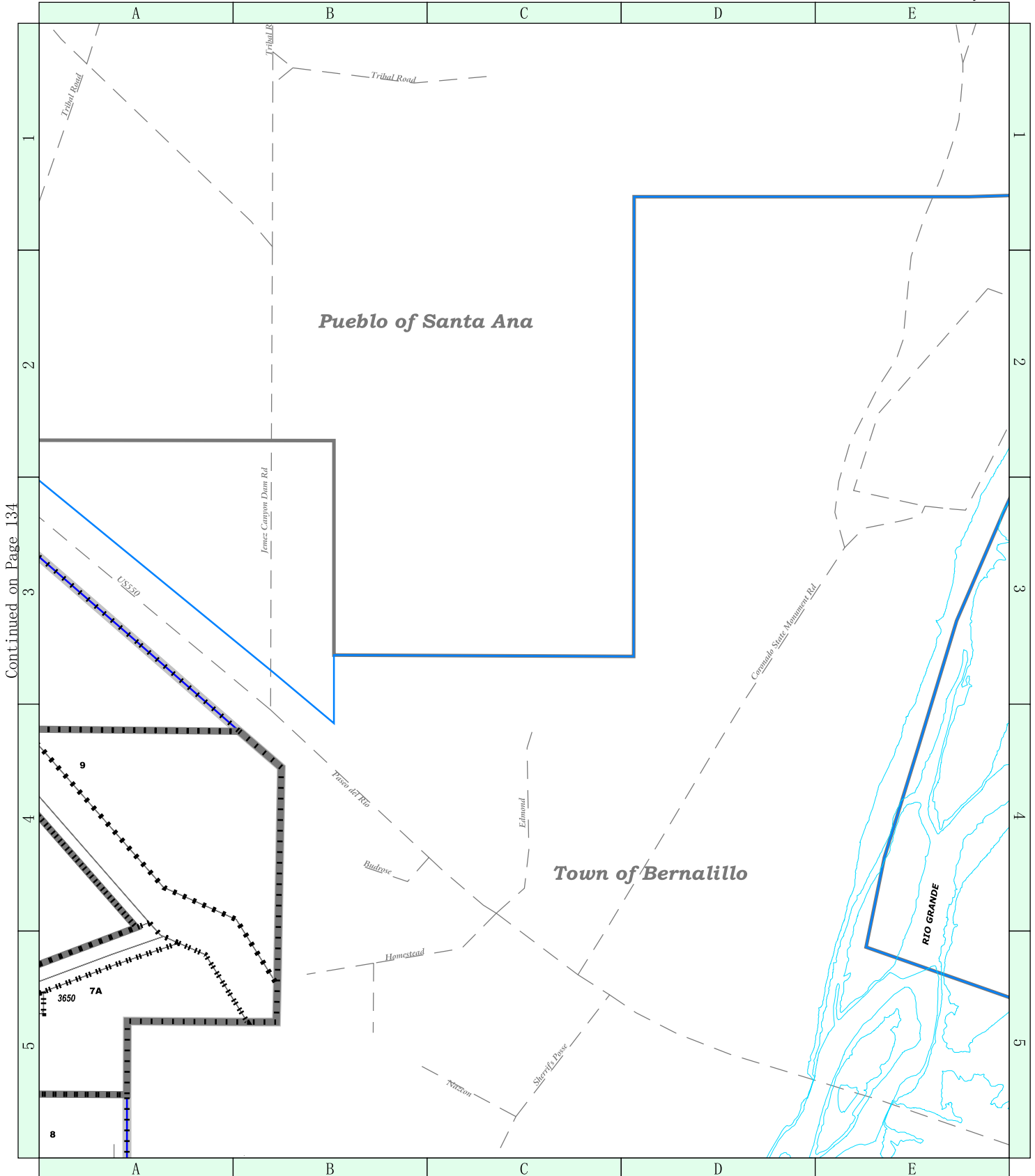
Continued on Page 133

Continued on Page 135

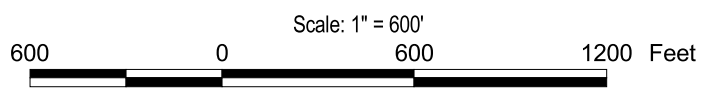
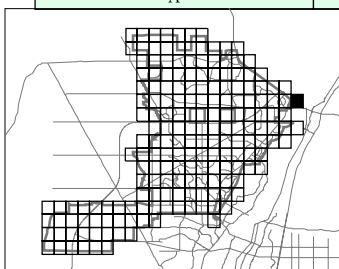


CITY DEVELOPMENT DEPT.  
 PLANNING DIVISION  
 Prepared by: Clifford R. LeQuieu

Confirmation of Zoning must be  
 obtained from the Zoning Division  
 of the City Development Dept.



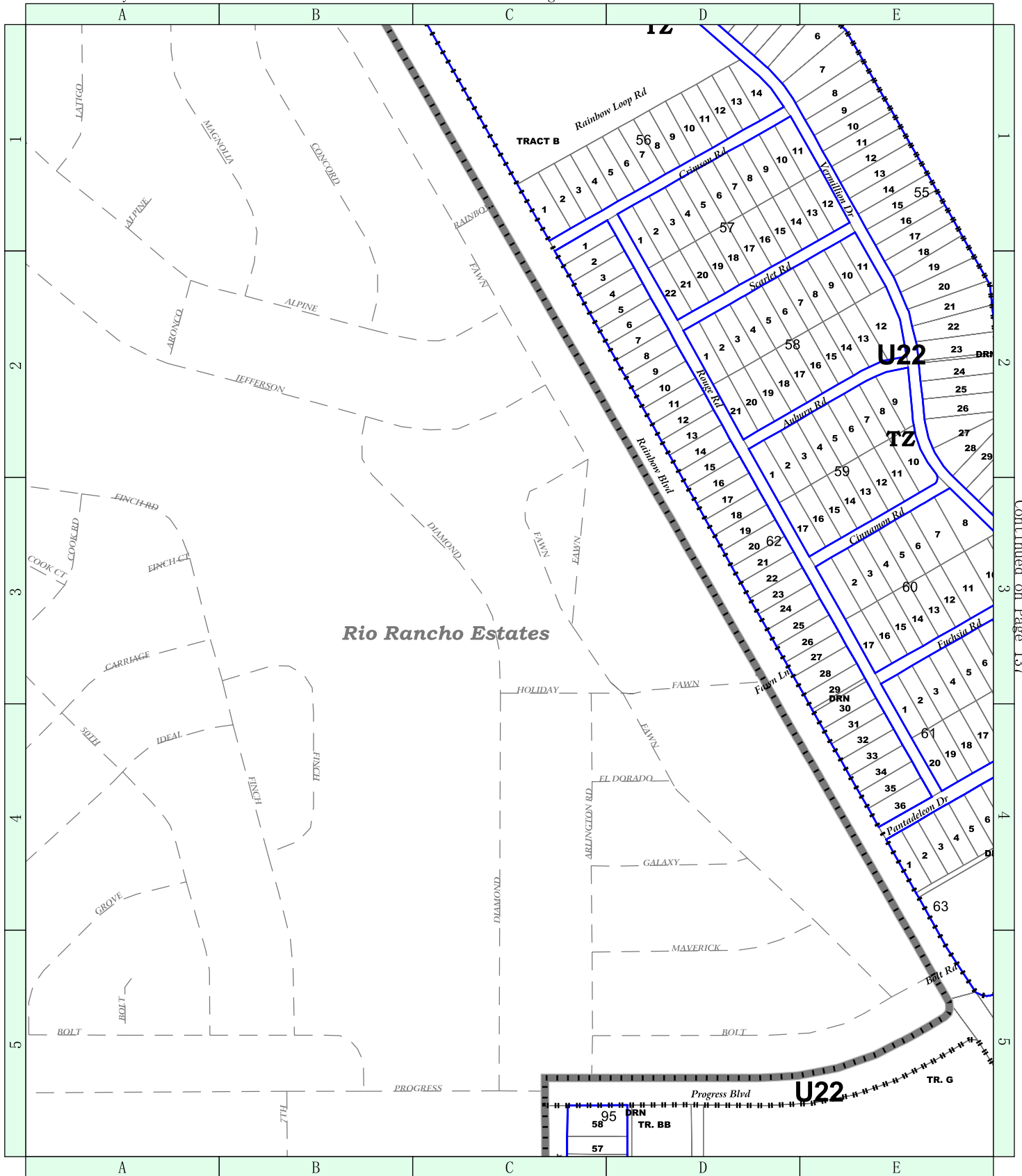
Continued on Page 134



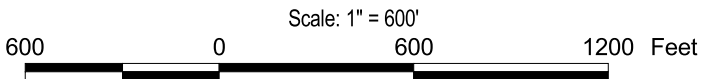
CITY DEVELOPMENT DEPT.  
 PLANNING DIVISION  
 Prepared by: Clifford R. LeQuieu

Confirmation of Zoning must be  
 obtained from the Zoning Division  
 of the City Development Dept.





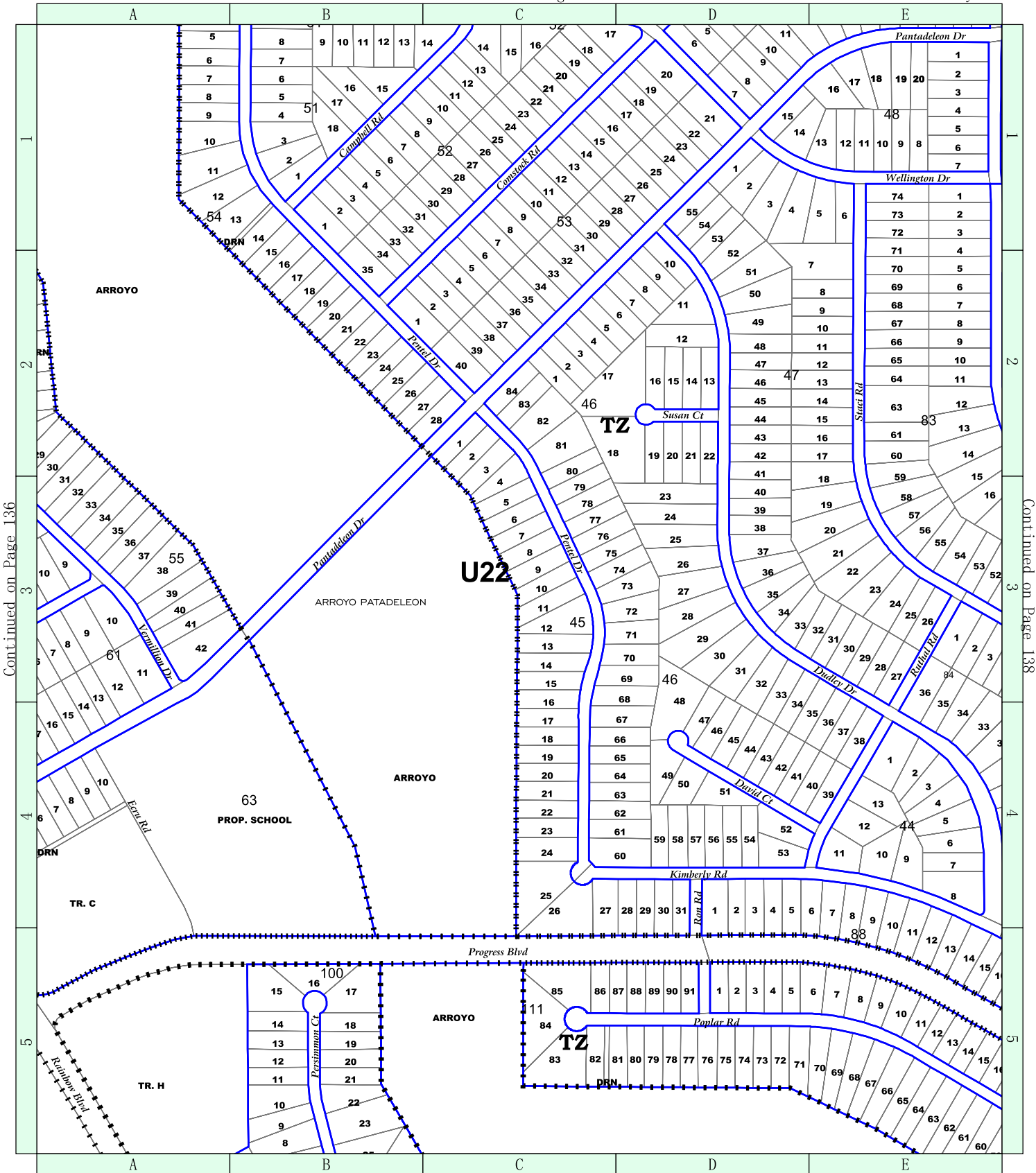
Continued on Page 137



CITY DEVELOPMENT DEPT.  
 PLANNING DIVISION  
 Prepared by: Clifford R. LeQuieu

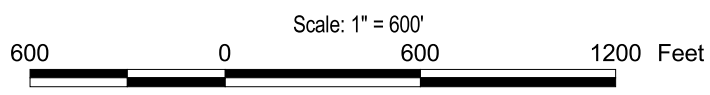
Confirmation of Zoning must be  
 obtained from the Zoning Division  
 of the City Development Dept.





Continued on Page 136

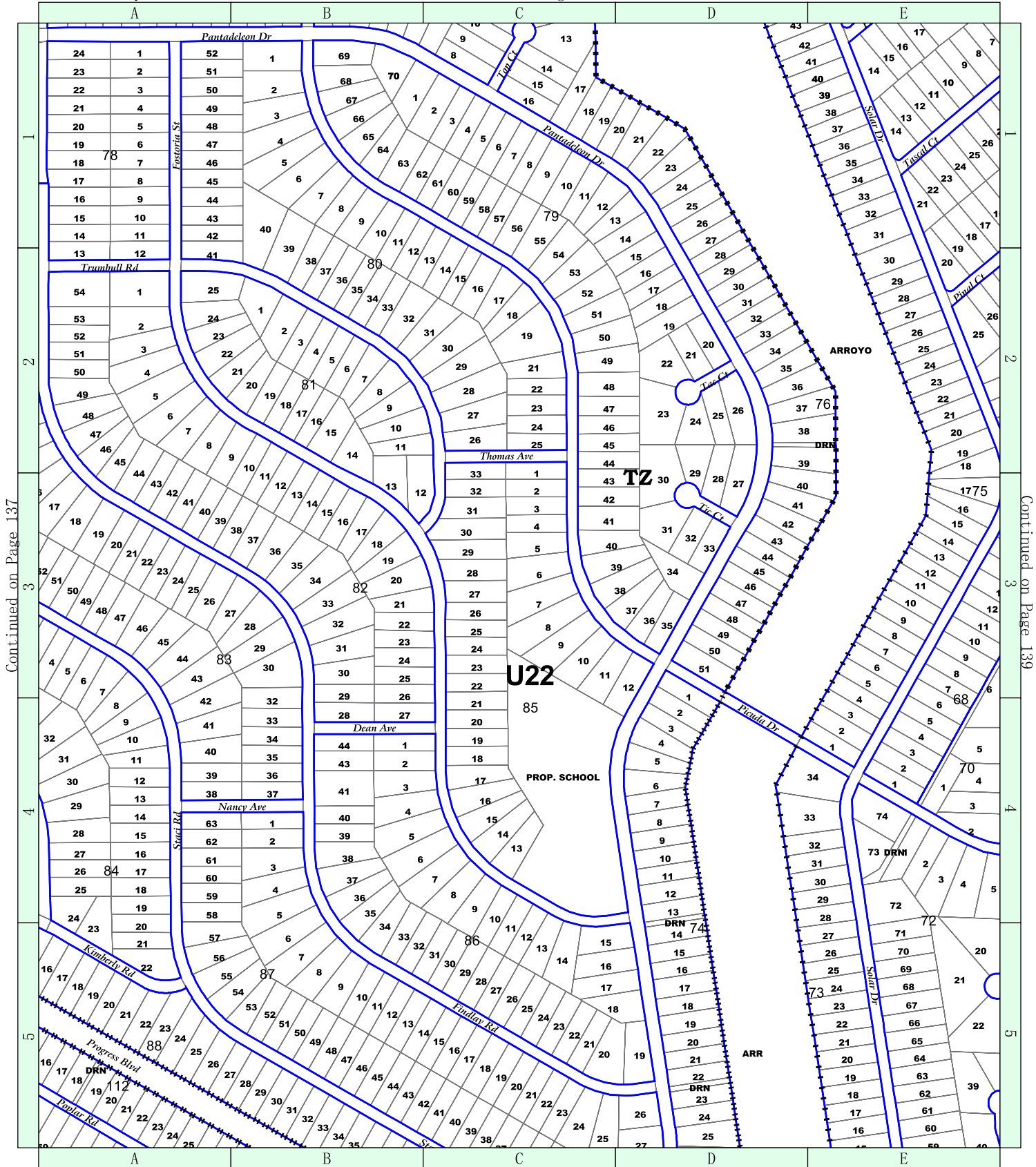
Continued on Page 138



CITY DEVELOPMENT DEPT.  
 PLANNING DIVISION  
 Prepared by: Clifford R. LeQuieu

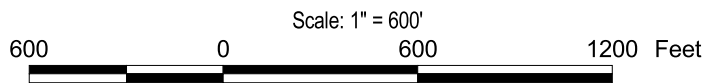
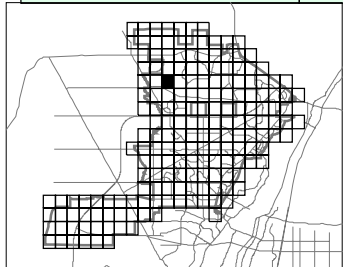
Confirmation of Zoning must be  
 obtained from the Zoning Division  
 of the City Development Dept.





Continued on Page 137

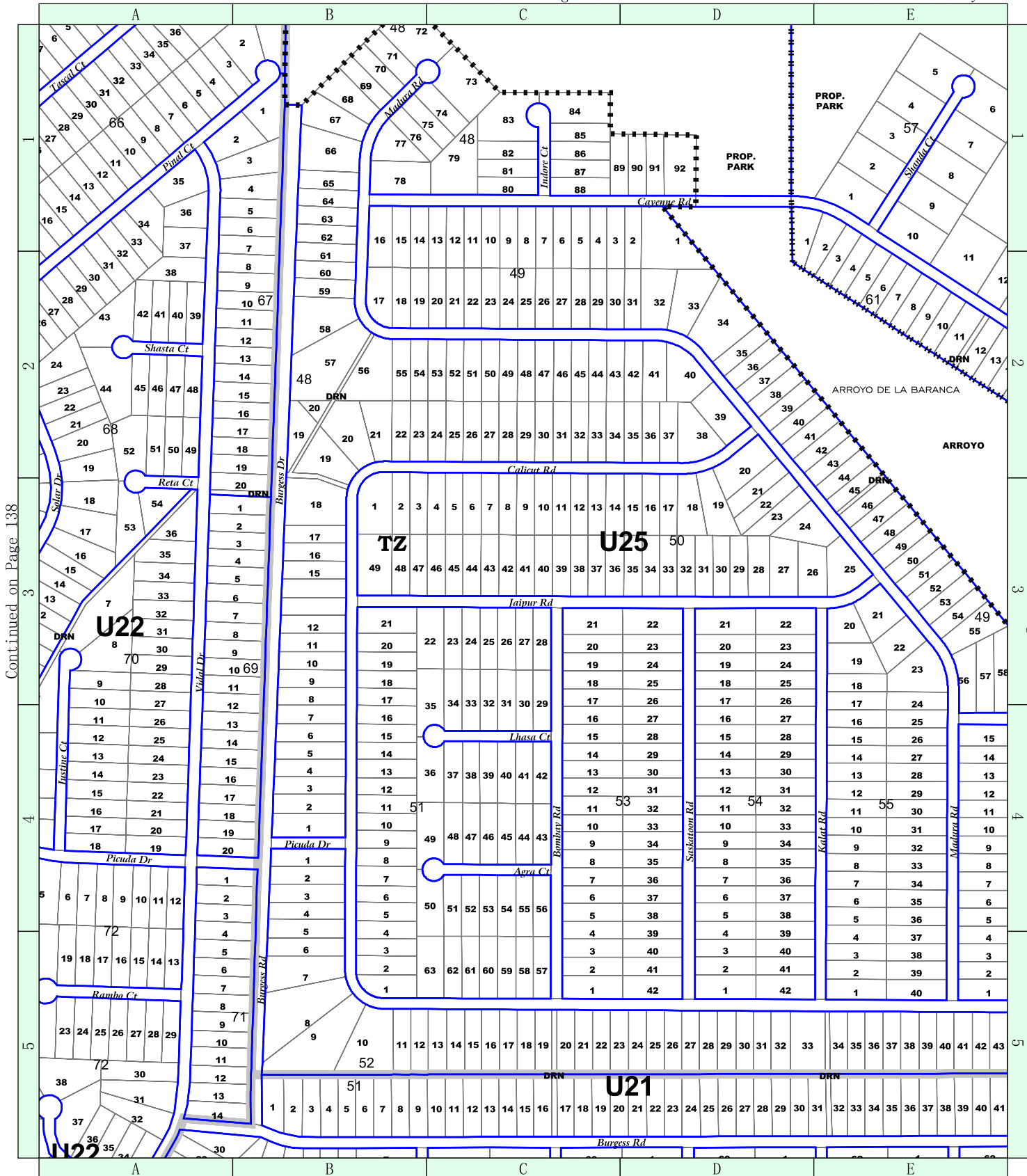
Continued on Page 139



CITY DEVELOPMENT DEPT.  
 PLANNING DIVISION  
 Prepared by: Clifford R. LeQuieu

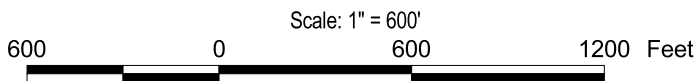
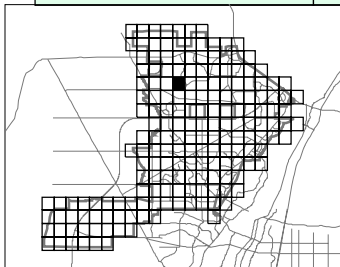
Confirmation of Zoning must be  
 obtained from the Zoning Division  
 of the City Development Dept.





Continued on Page 138

Continued on Page 140

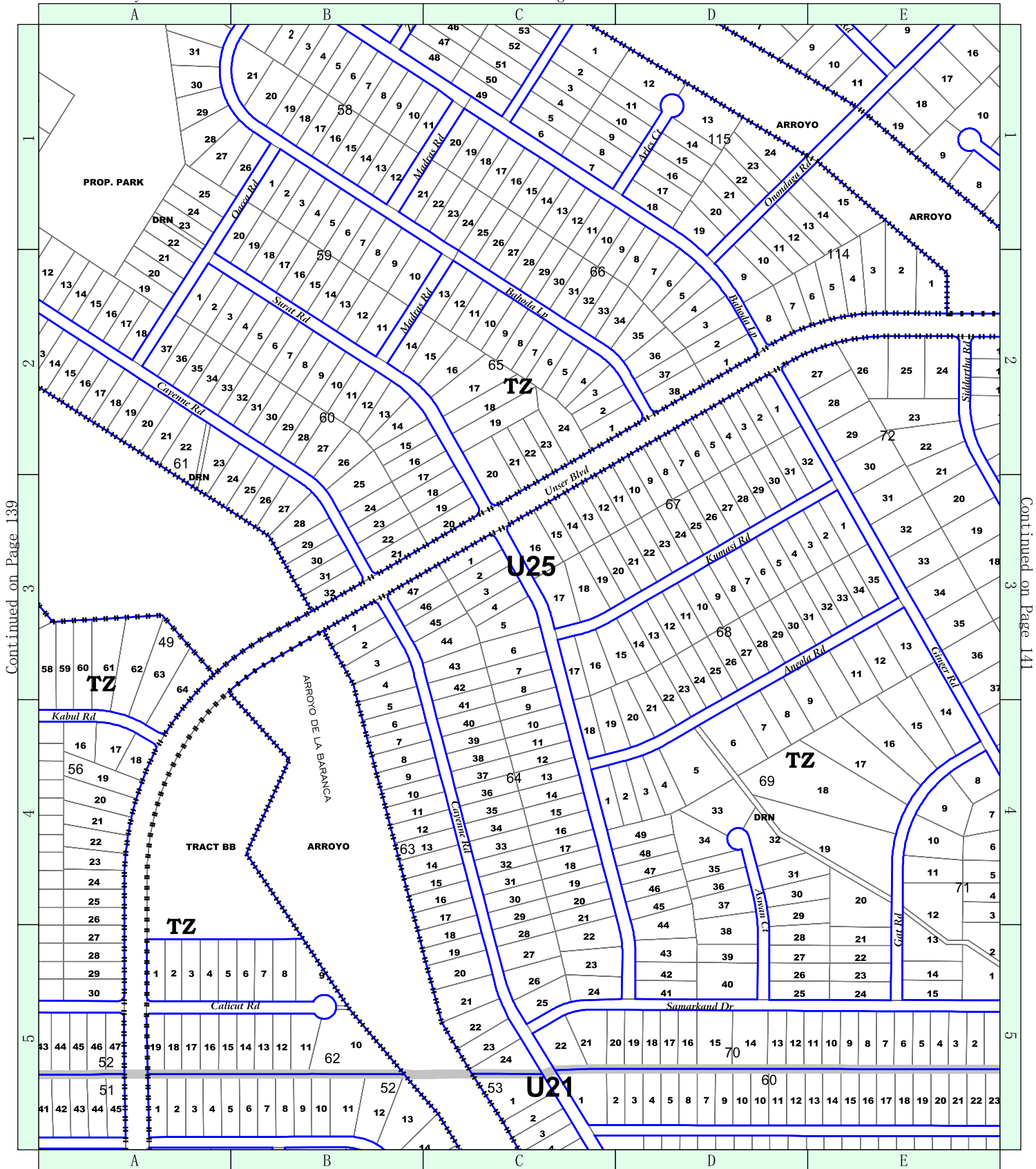


CITY DEVELOPMENT DEPT.  
 PLANNING DIVISION  
 Prepared by: Clifford R. LeQuieu

Confirmation of Zoning must be  
 obtained from the Zoning Division  
 of the City Development Dept.

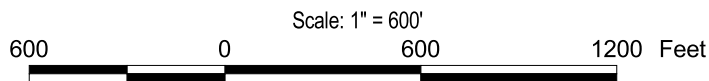
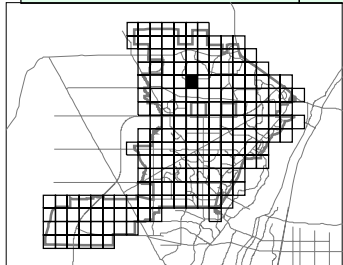






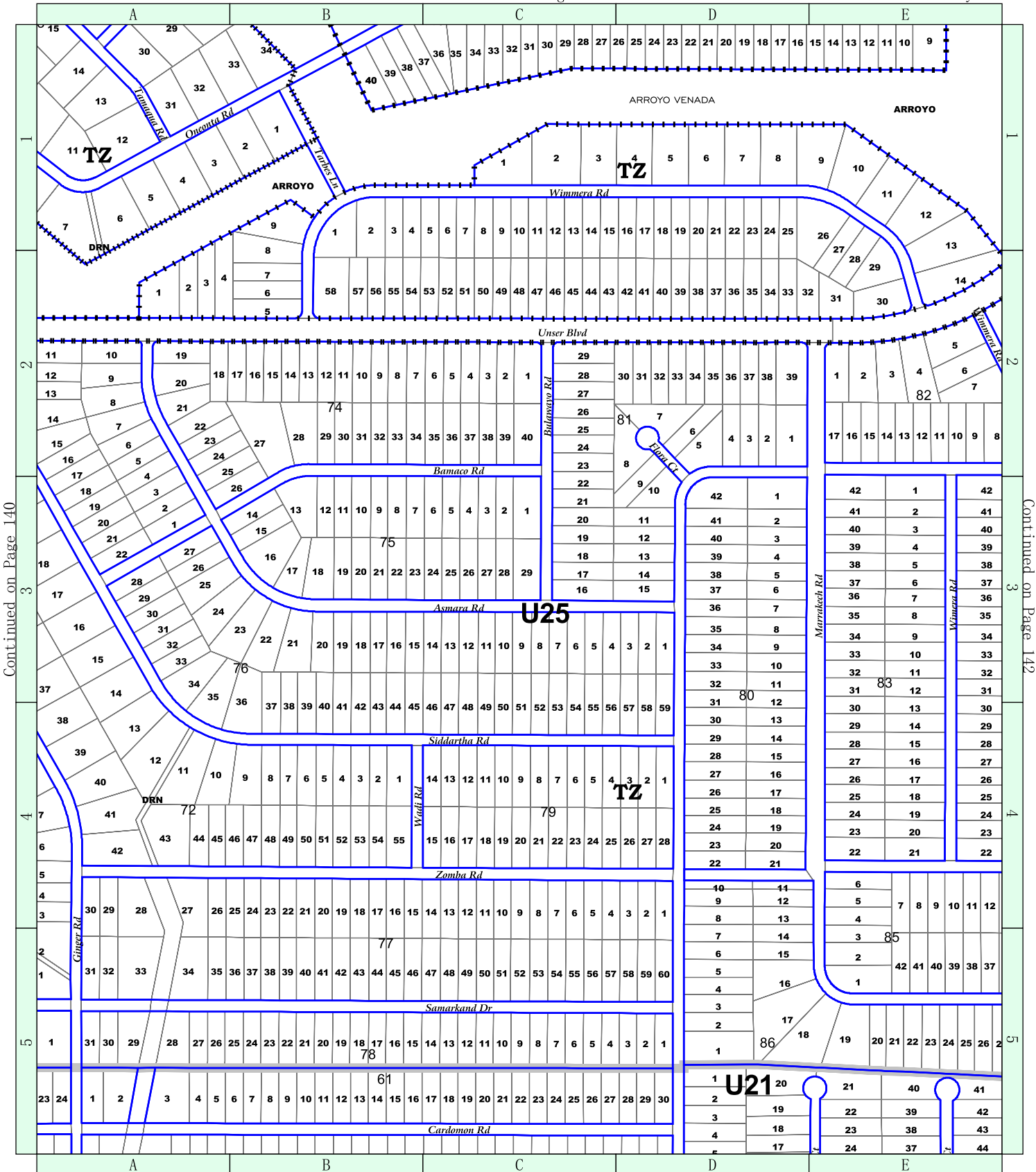
Continued on Page 139

Continued on Page 141



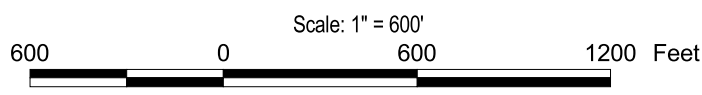
CITY DEVELOPMENT DEPT.  
 PLANNING DIVISION  
 Prepared by: Clifford R. LeQuieu

Confirmation of Zoning must be  
 obtained from the Zoning Division  
 of the City Development Dept.



Continued on Page 140

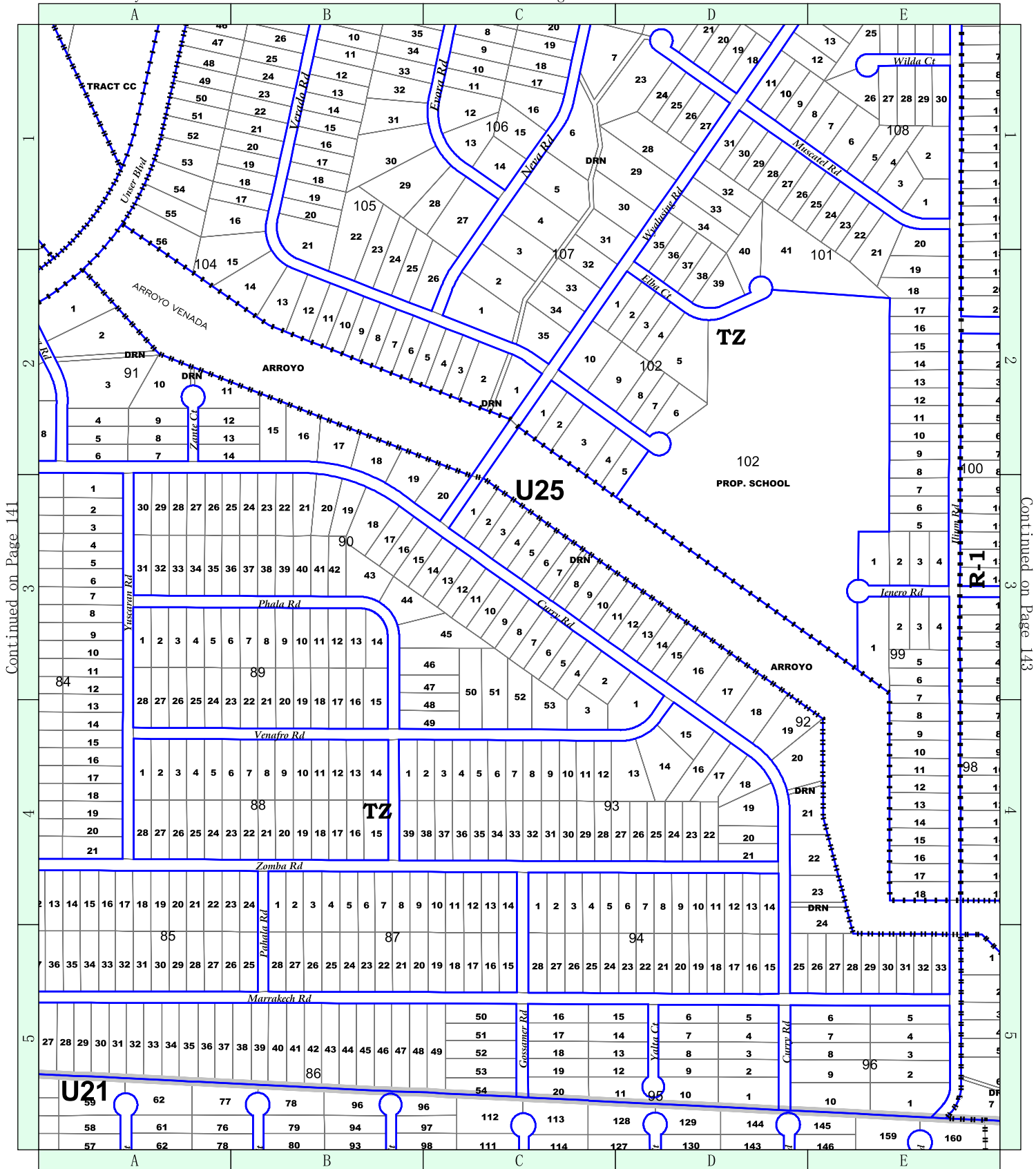
Continued on Page 142



CITY DEVELOPMENT DEPT.  
 PLANNING DIVISION  
 Prepared by: Clifford R. LeQuieu

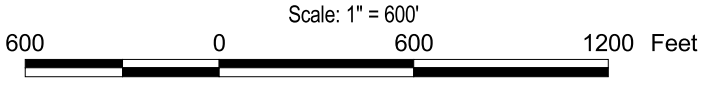
Confirmation of Zoning must be  
 obtained from the Zoning Division  
 of the City Development Dept.





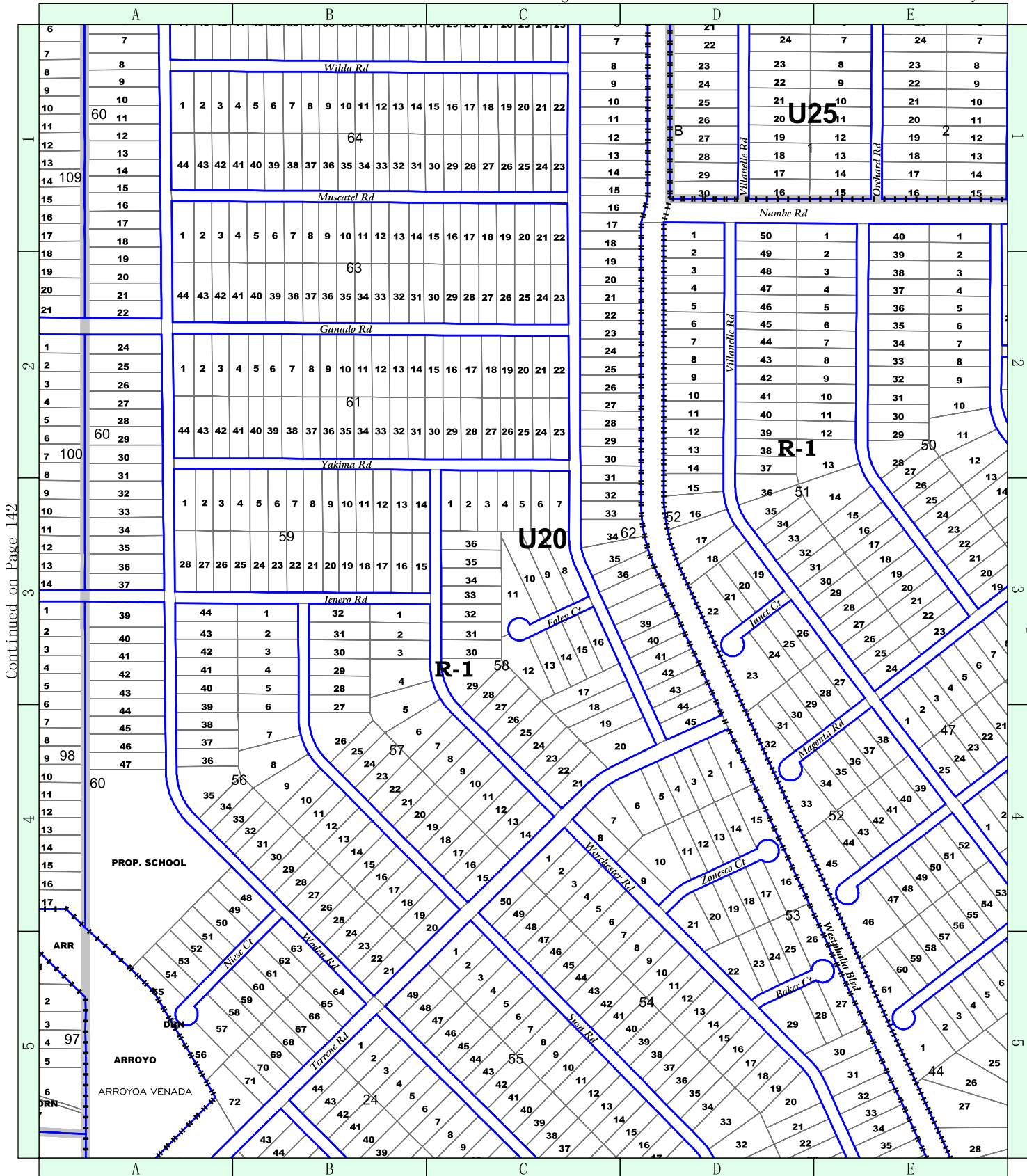
Continued on Page 141

Continued on Page 143



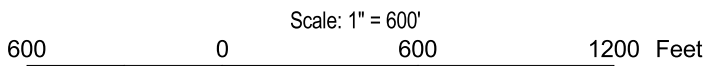
CITY DEVELOPMENT DEPT.  
 PLANNING DIVISION  
 Prepared by: Clifford R. LeQuieu

Confirmation of Zoning must be  
 obtained from the Zoning Division  
 of the City Development Dept.



Continued on Page 142

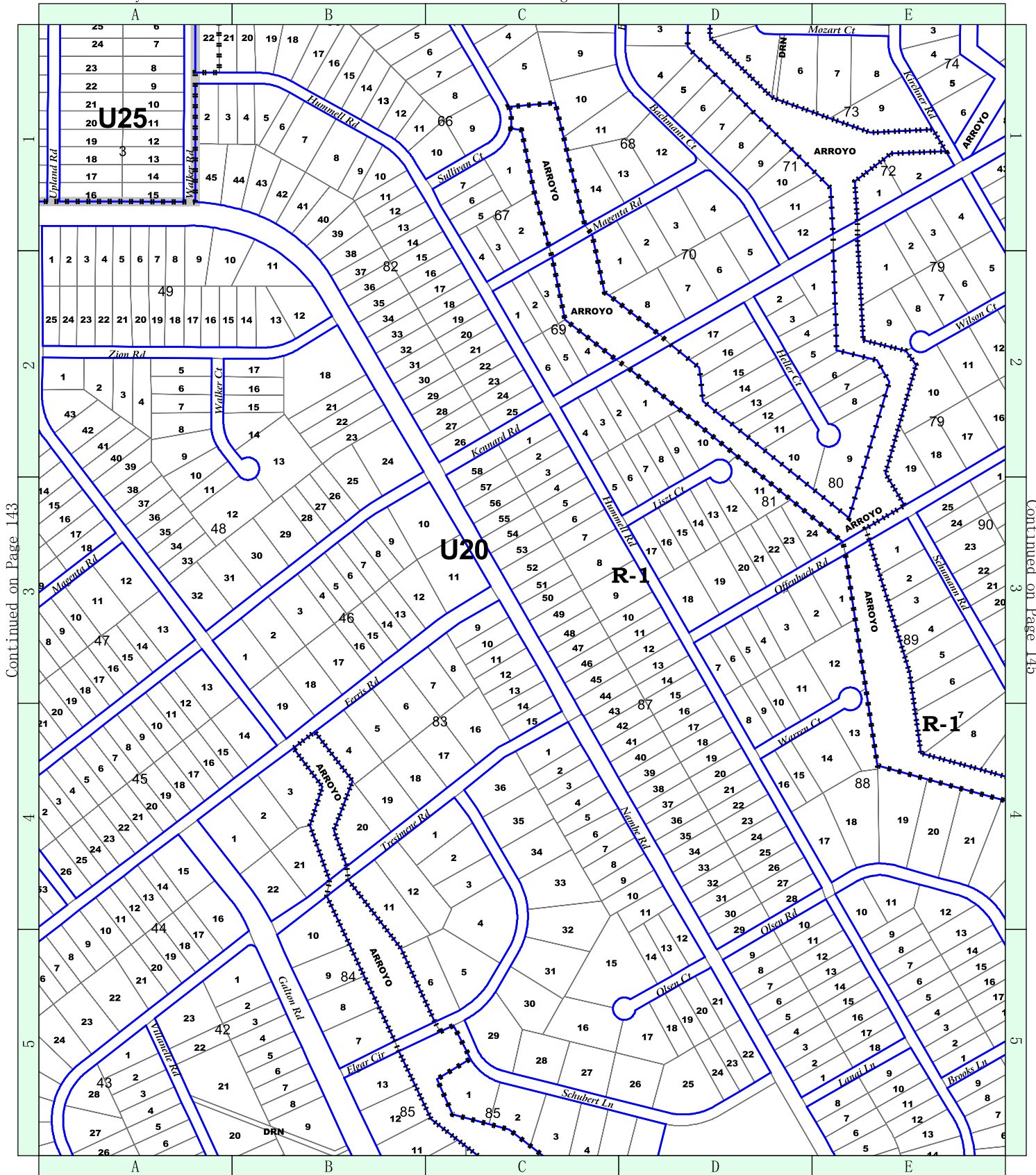
Continued on Page 144



CITY DEVELOPMENT DEPT.  
 PLANNING DIVISION  
 Prepared by: Clifford R. LeQuieu

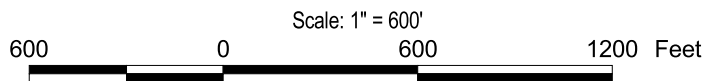
Confirmation of Zoning must be  
 obtained from the Zoning Division  
 of the City Development Dept.





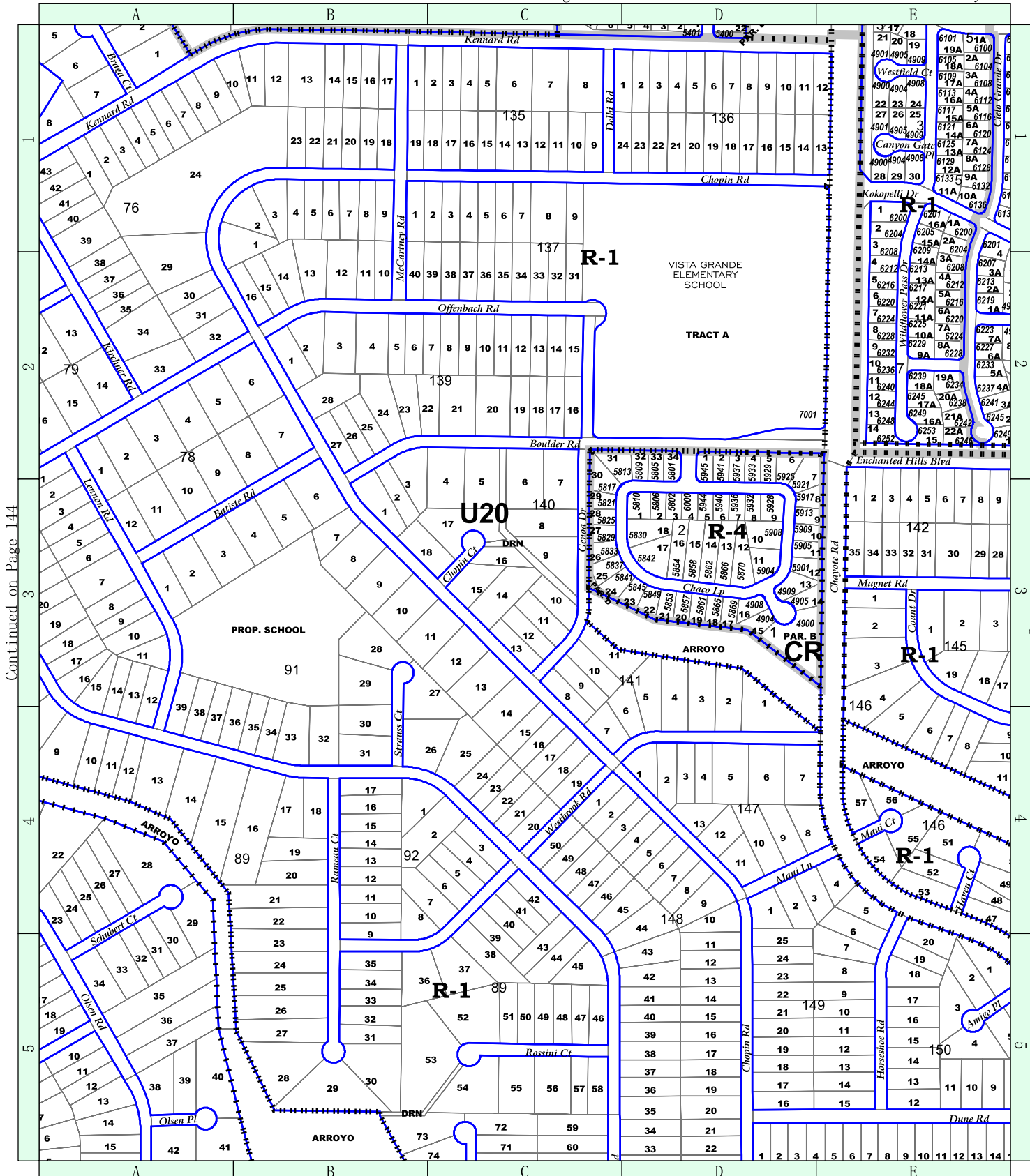
Continued on Page 143

Continued on Page 145



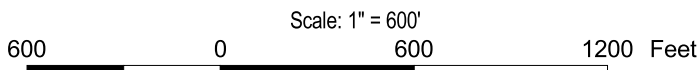
CITY DEVELOPMENT DEPT.  
 PLANNING DIVISION  
 Prepared by: Clifford R. LeQuieu

Confirmation of Zoning must be  
 obtained from the Zoning Division  
 of the City Development Dept.



Continued on Page 144

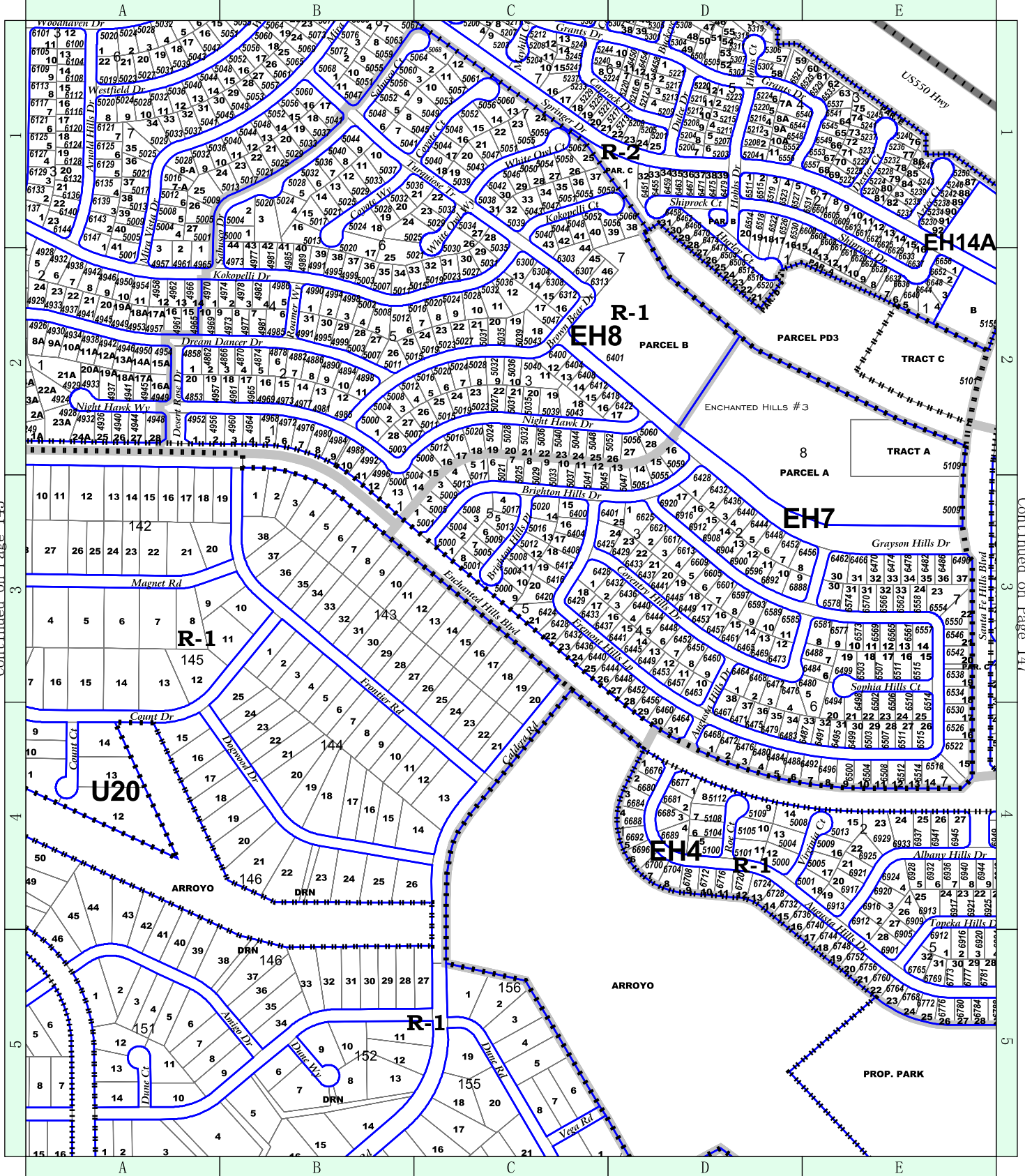
Continued on Page 146



CITY DEVELOPMENT DEPT.  
PLANNING DIVISION  
Prepared by: Clifford R. LeQuieu

Confirmation of Zoning must be  
obtained from the Zoning Division  
of the City Development Dept.





Continued on Page 145

Continued on Page 147

Scale: 1" = 600'

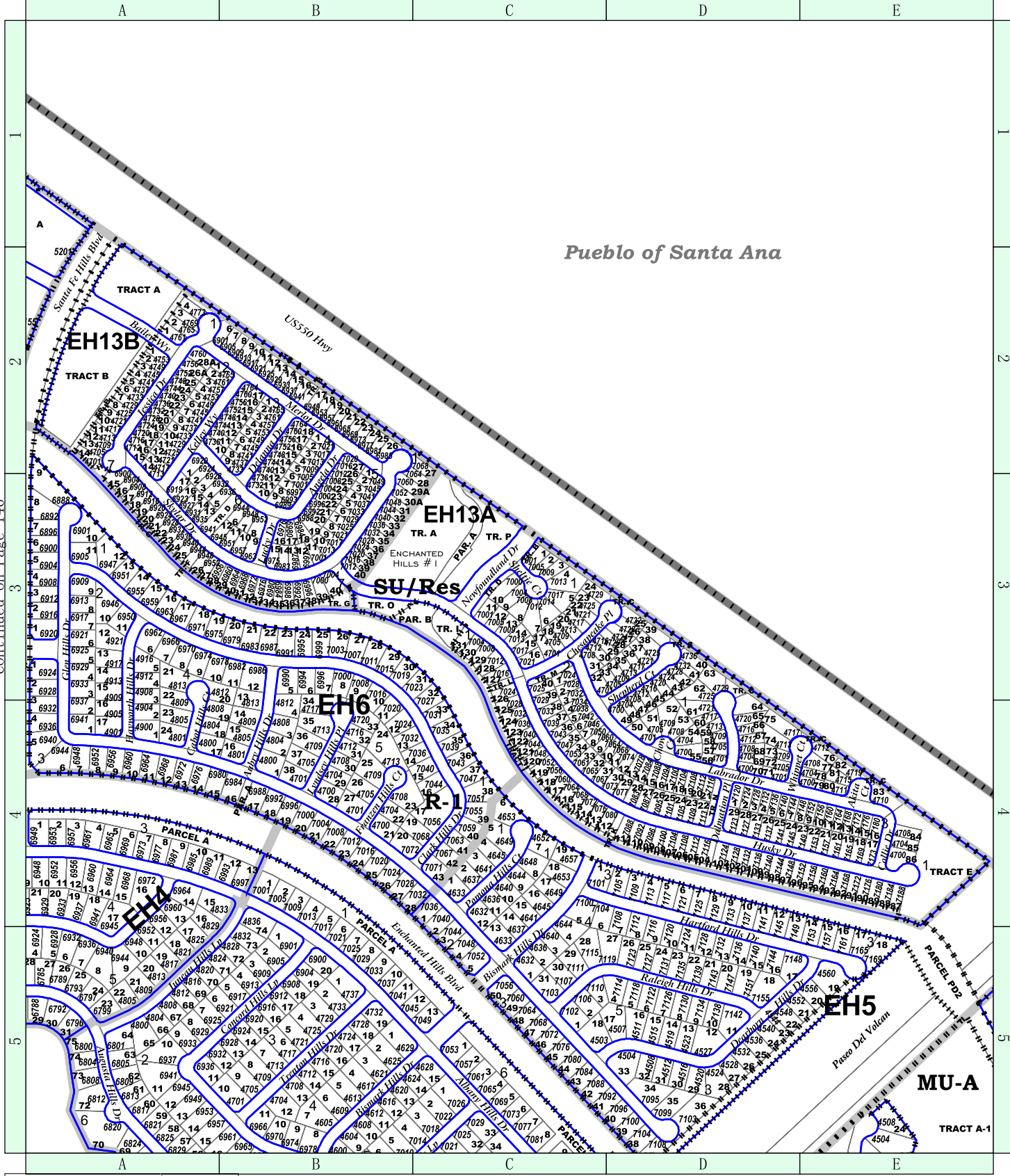
600 0 600 1200 Feet



CITY DEVELOPMENT DEPT.  
 PLANNING DIVISION  
 Prepared by: Clifford R. LeQuieu

Confirmation of Zoning must be  
 obtained from the Zoning Division  
 of the City Development Dept.

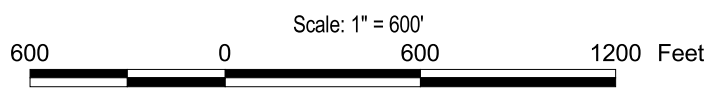
### Pueblo of Santa Ana



Continued on Page 146

Continued on Page 148

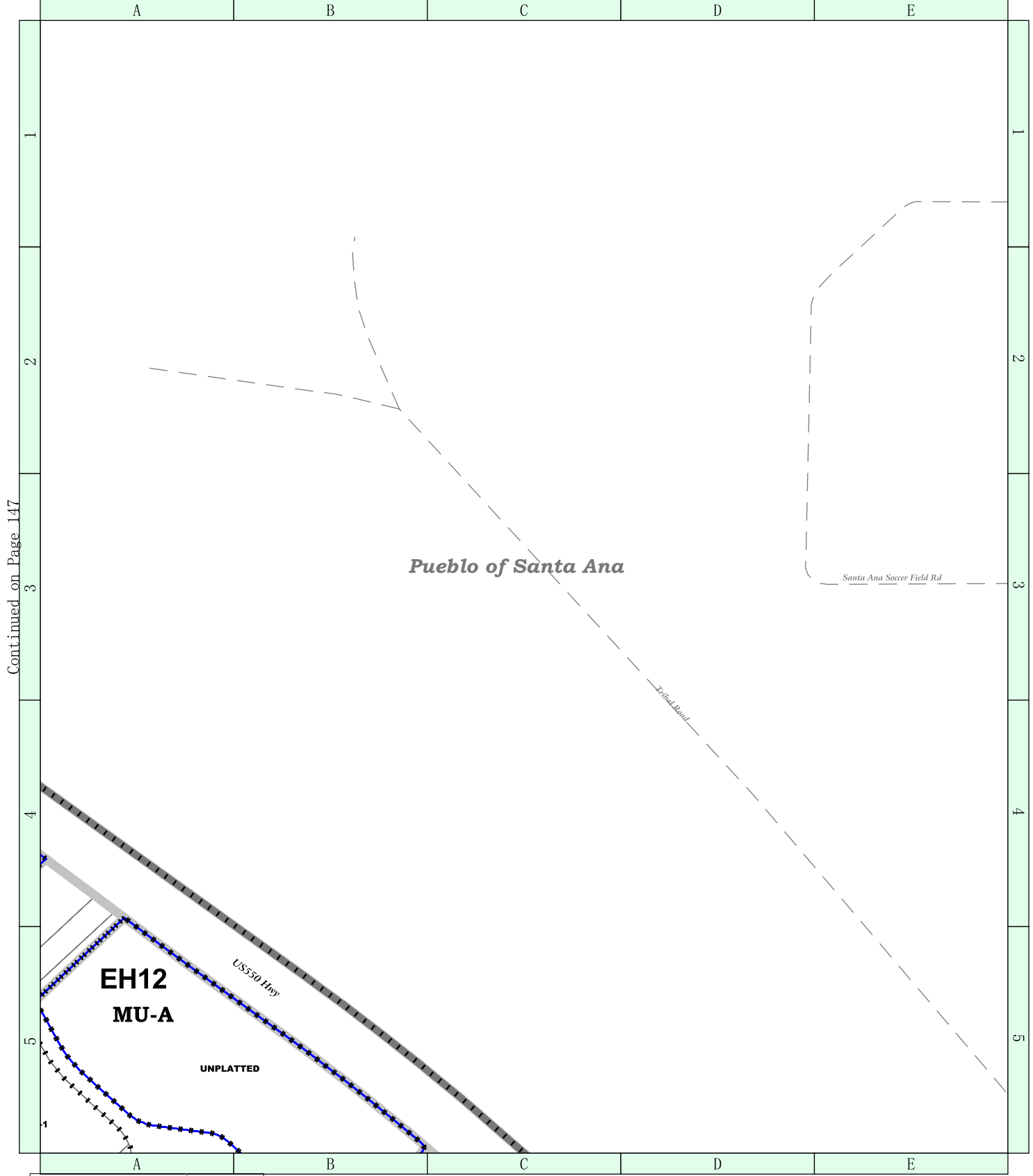
Continued on Page 133



CITY DEVELOPMENT DEPT.  
PLANNING DIVISION  
Prepared by: Clifford R. LeQuieu

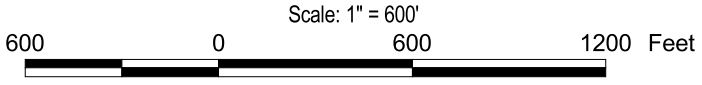
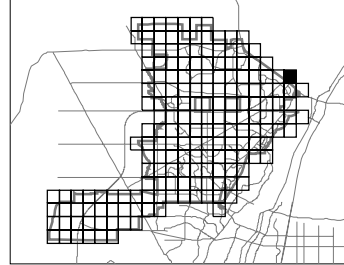
Confirmation of Zoning must be  
obtained from the Zoning Division  
of the City Development Dept.





Continued on Page 147

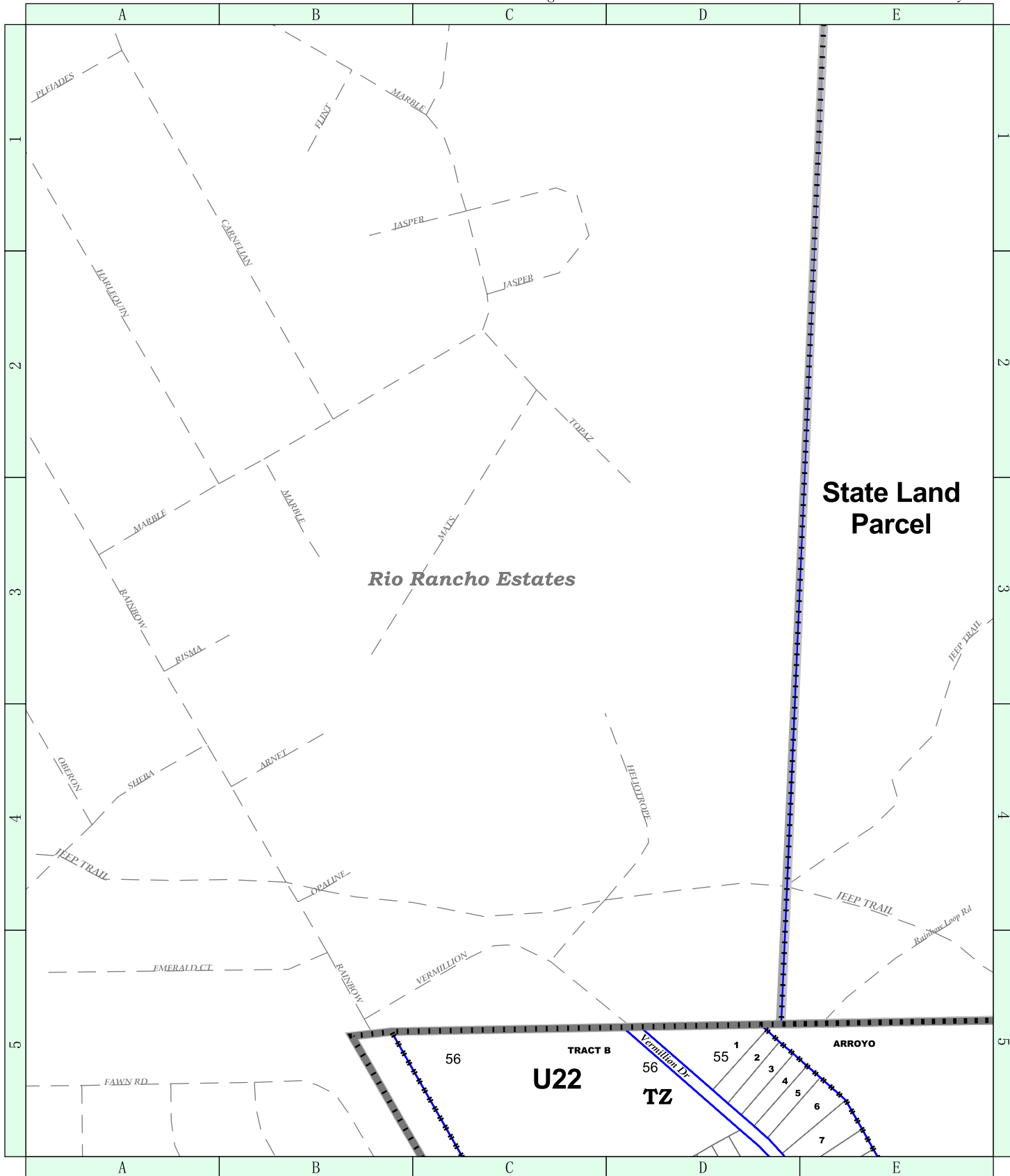
Continued on Page 134



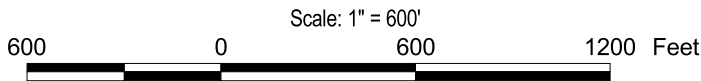
CITY DEVELOPMENT DEPT.  
 PLANNING DIVISION  
 Prepared by: Clifford R. LeQuieu

Confirmation of Zoning must be  
 obtained from the Zoning Division  
 of the City Development Dept.





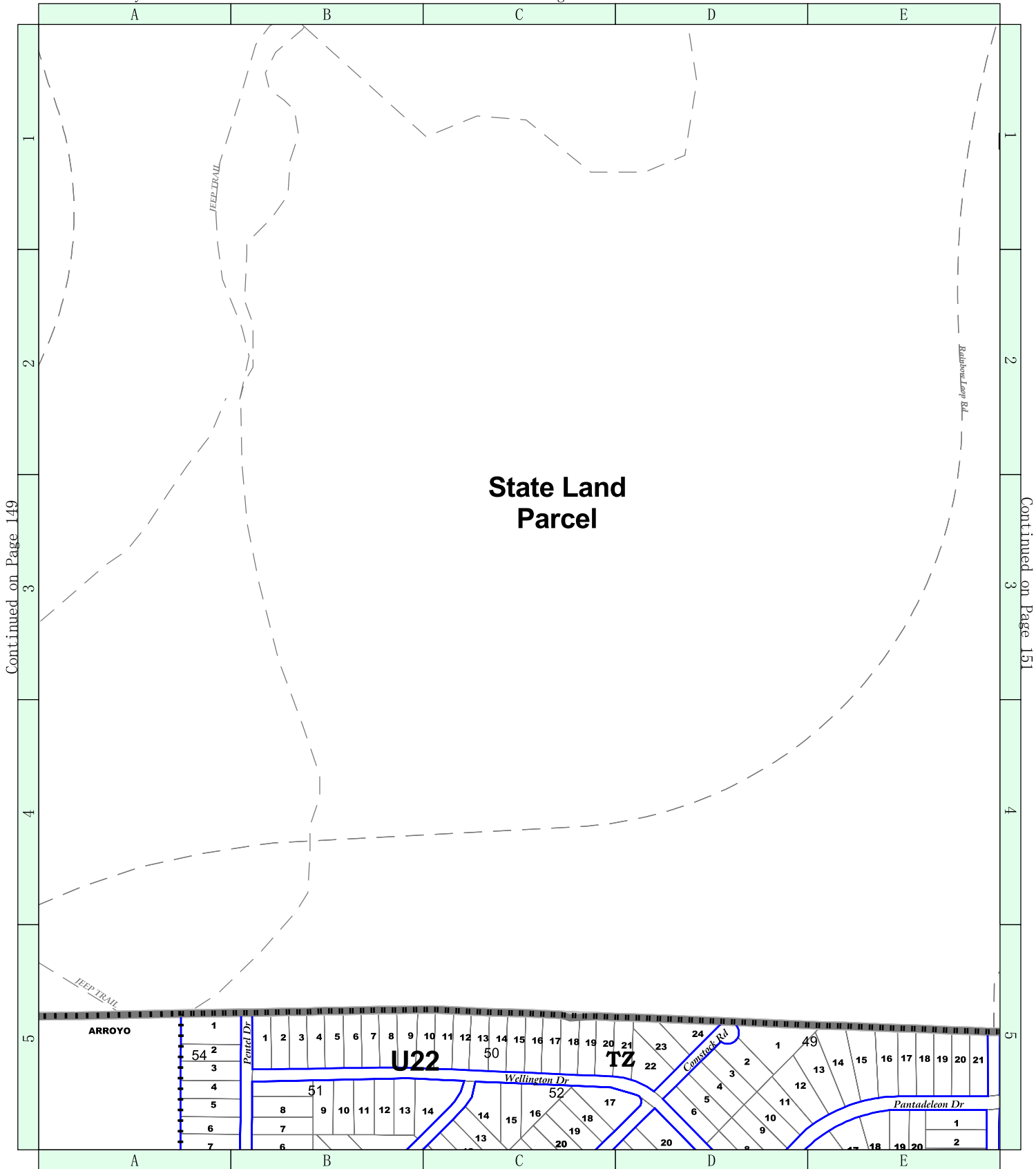
Continued on Page 150



CITY DEVELOPMENT DEPT.  
 PLANNING DIVISION  
 Prepared by: Clifford R. LeQuieu

Confirmation of Zoning must be  
 obtained from the Zoning Division  
 of the City Development Dept.

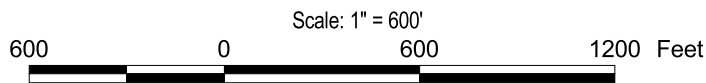




Continued on Page 149

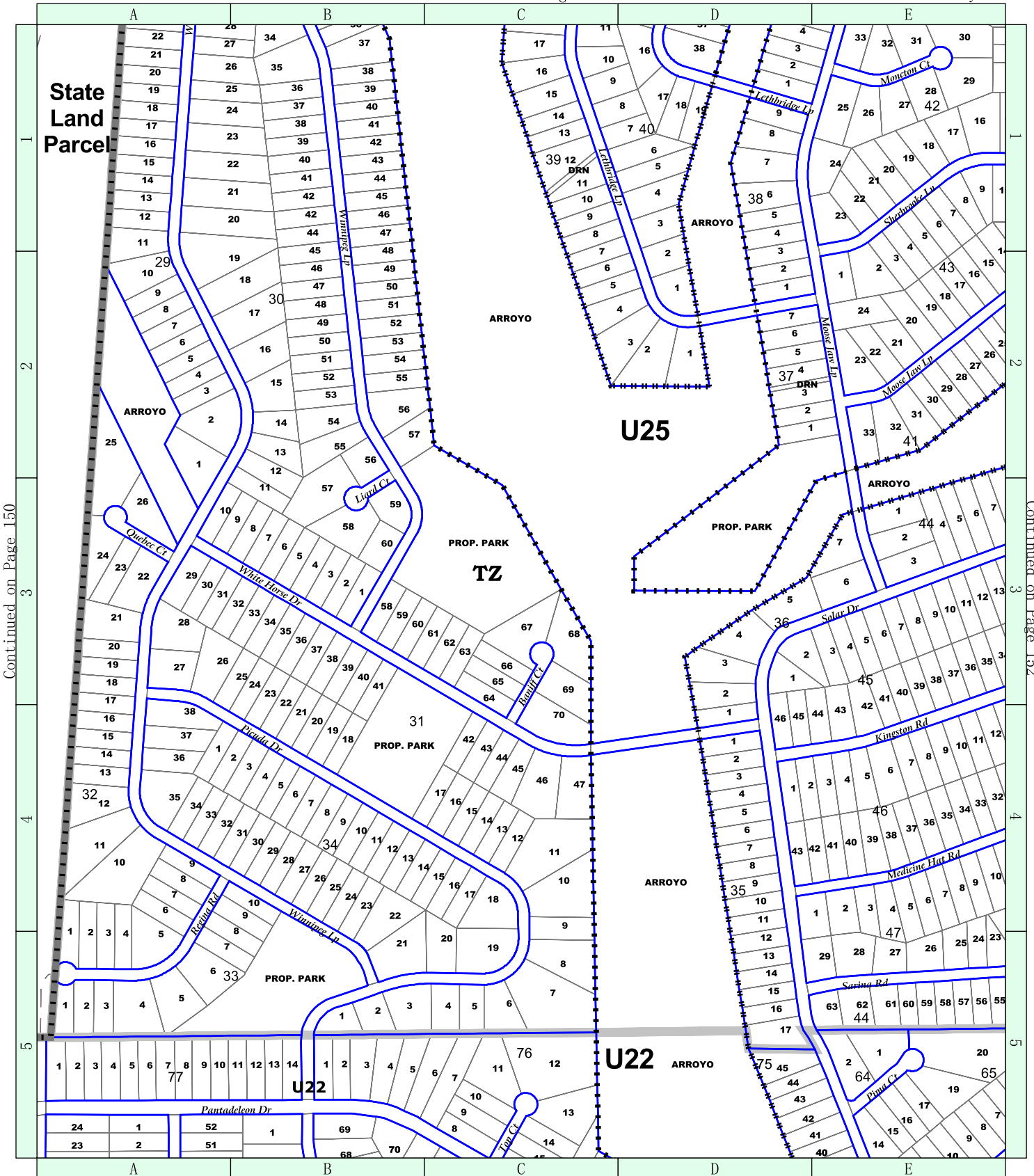
Continued on Page 151

Continued on Page 137



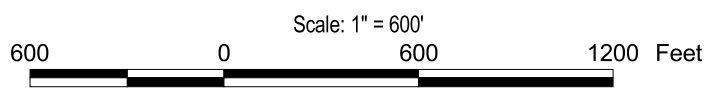
CITY DEVELOPMENT DEPT.  
 PLANNING DIVISION  
 Prepared by: Clifford R. LeQuieu

Confirmation of Zoning must be  
 obtained from the Zoning Division  
 of the City Development Dept.



Continued on Page 150

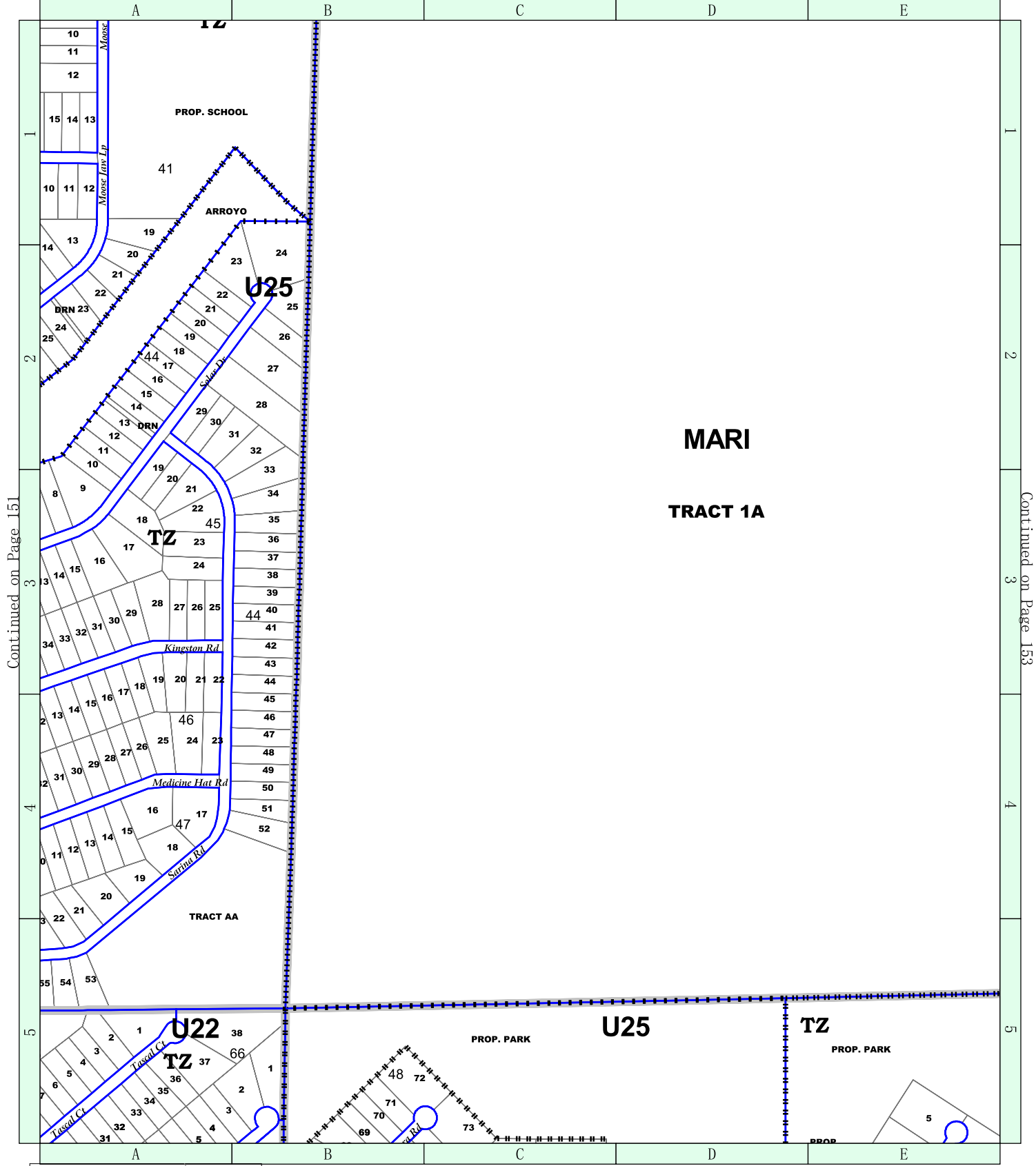
Continued on Page 152



CITY DEVELOPMENT DEPT.  
PLANNING DIVISION  
Prepared by: Clifford R. LeQuieu

Confirmation of Zoning must be  
obtained from the Zoning Division  
of the City Development Dept.

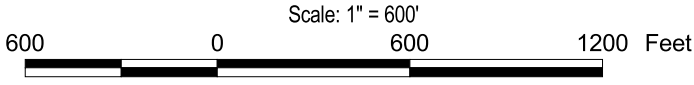




Continued on Page 151

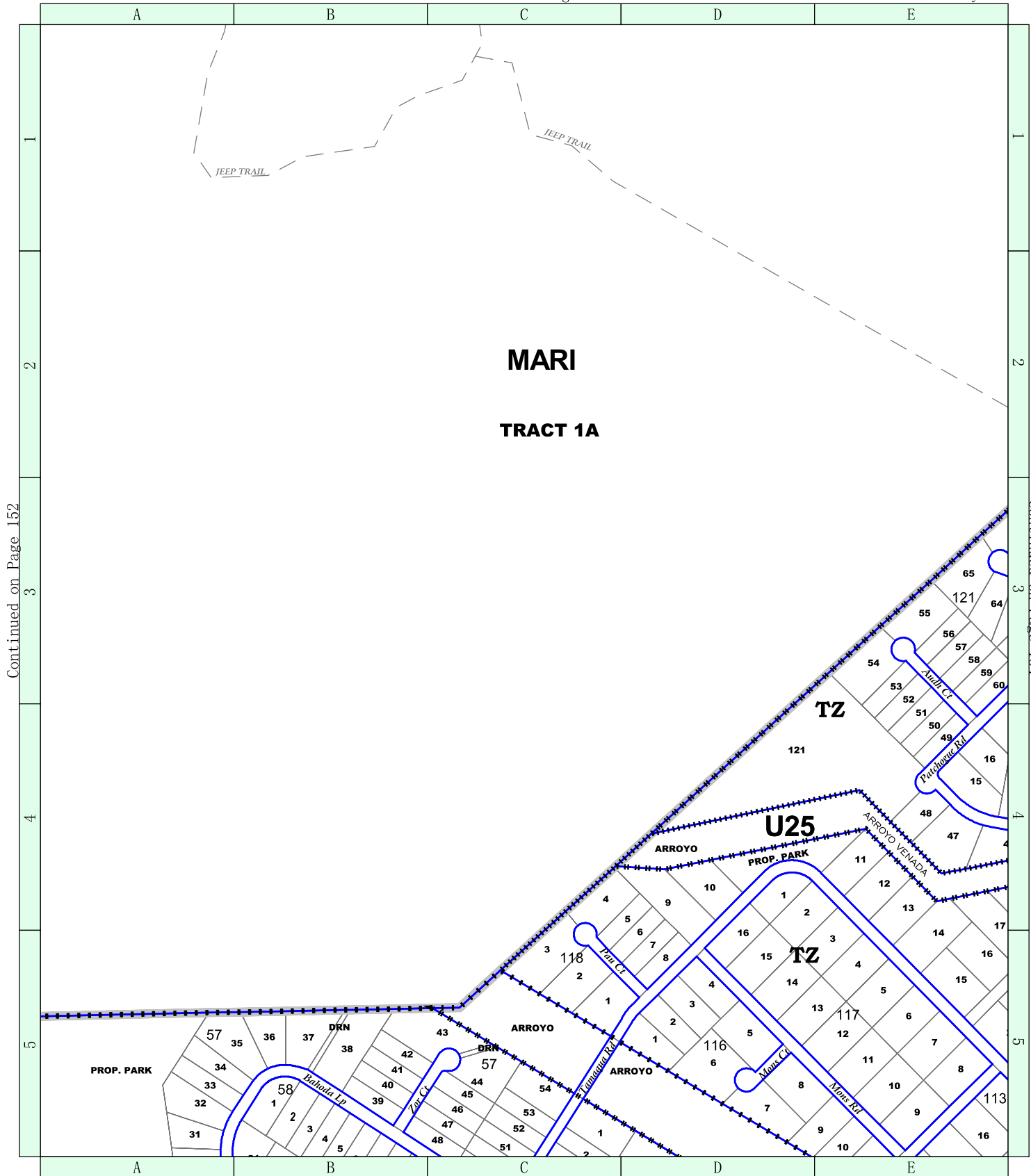
Continued on Page 153

Continued on Page 139



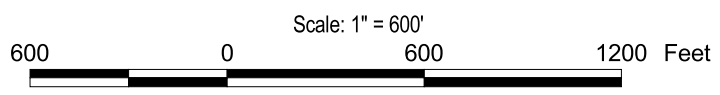
CITY DEVELOPMENT DEPT.  
 PLANNING DIVISION  
 Prepared by: Clifford R. LeQuieu

Confirmation of Zoning must be  
 obtained from the Zoning Division  
 of the City Development Dept.



Continued on Page 152

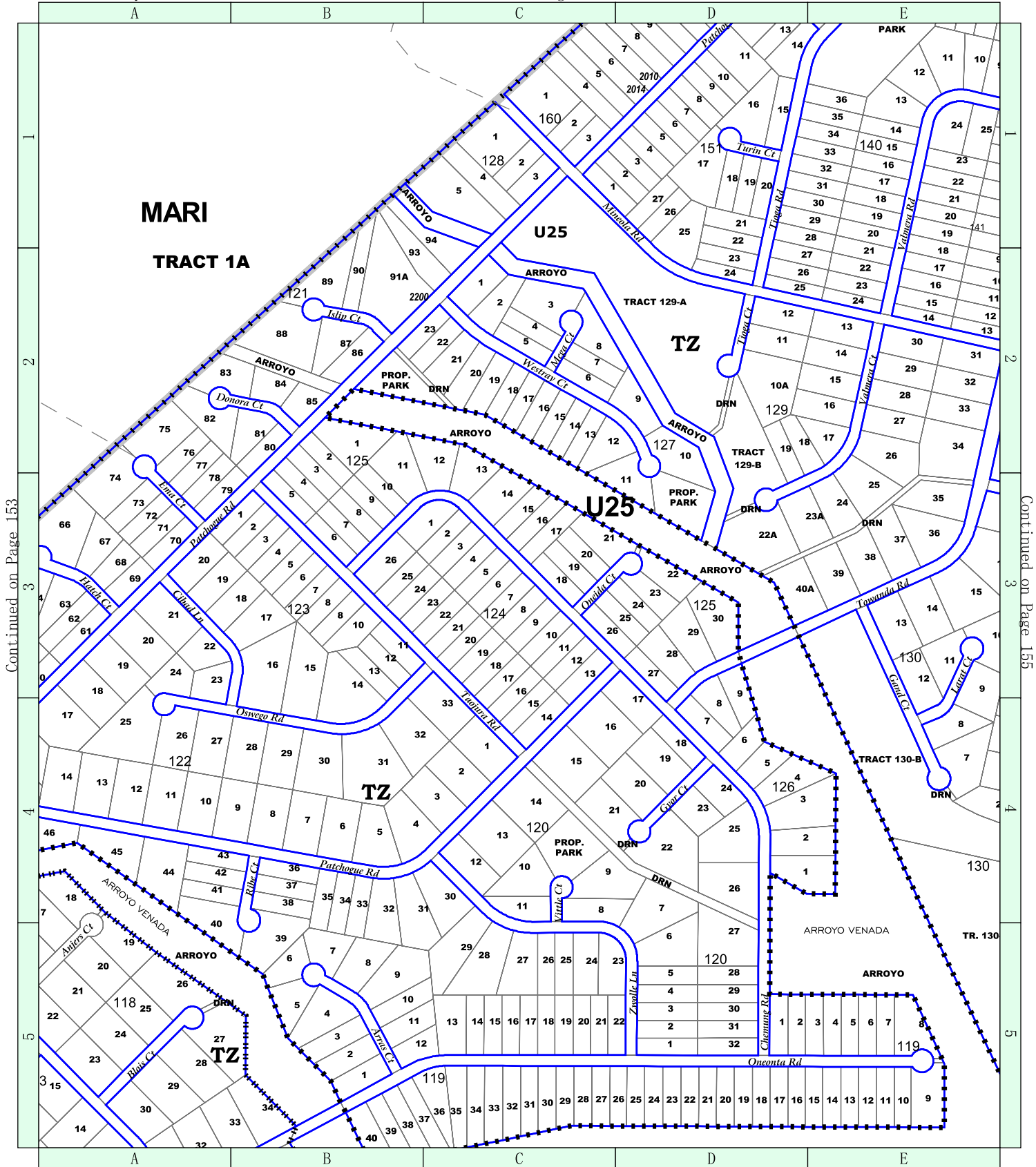
Continued on Page 154



CITY DEVELOPMENT DEPT.  
 PLANNING DIVISION  
 Prepared by: Clifford R. LeQuieu

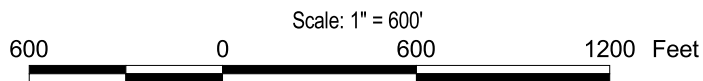
Confirmation of Zoning must be  
 obtained from the Zoning Division  
 of the City Development Dept.





Continued on Page 153

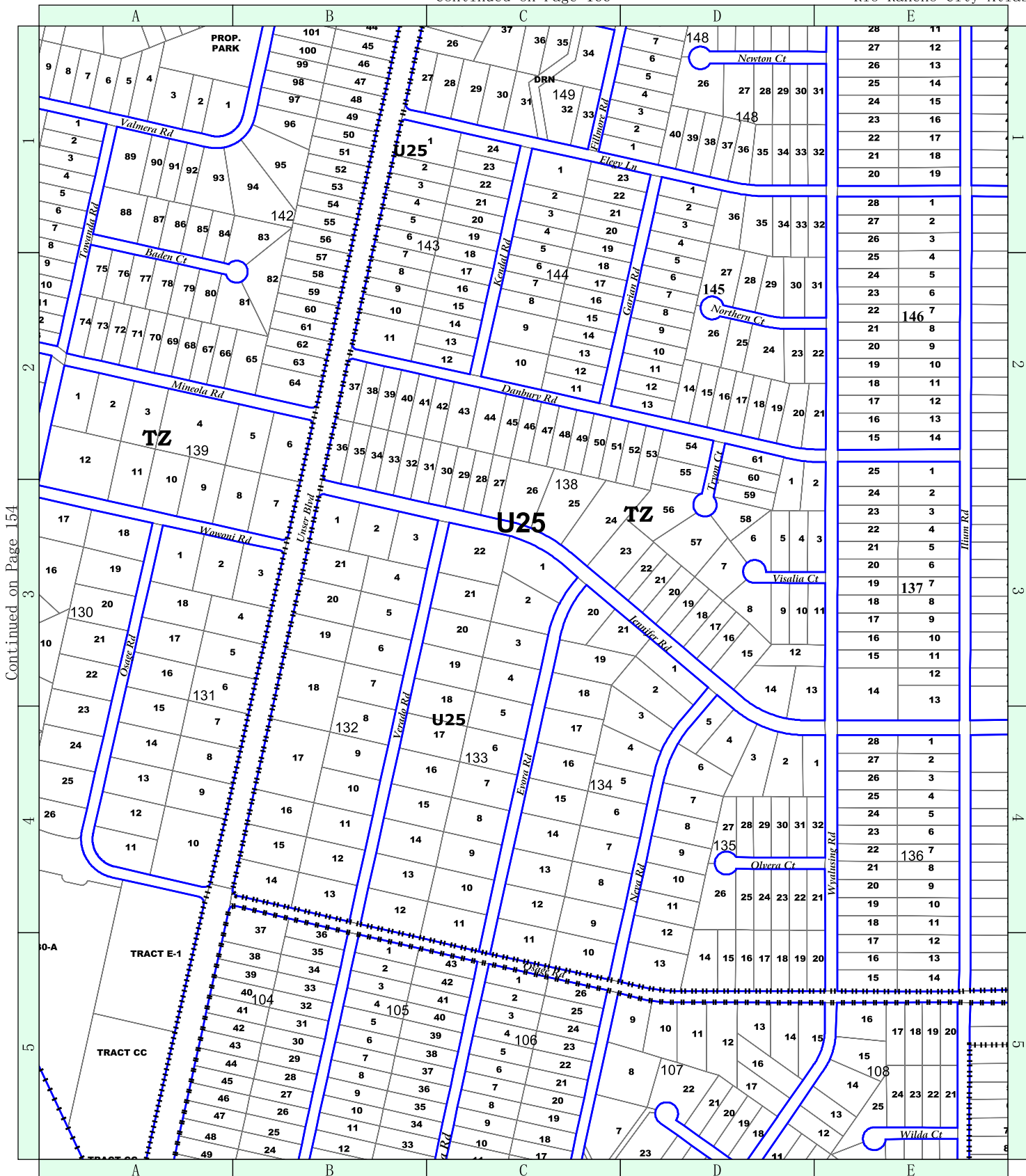
Continued on Page 155



CITY DEVELOPMENT DEPT.  
 PLANNING DIVISION  
 Prepared by: Clifford R. LeQuieu

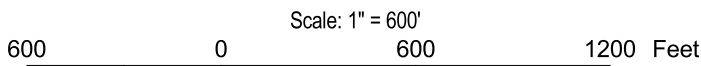
Confirmation of Zoning must be  
 obtained from the Zoning Division  
 of the City Development Dept.





Continued on Page 154

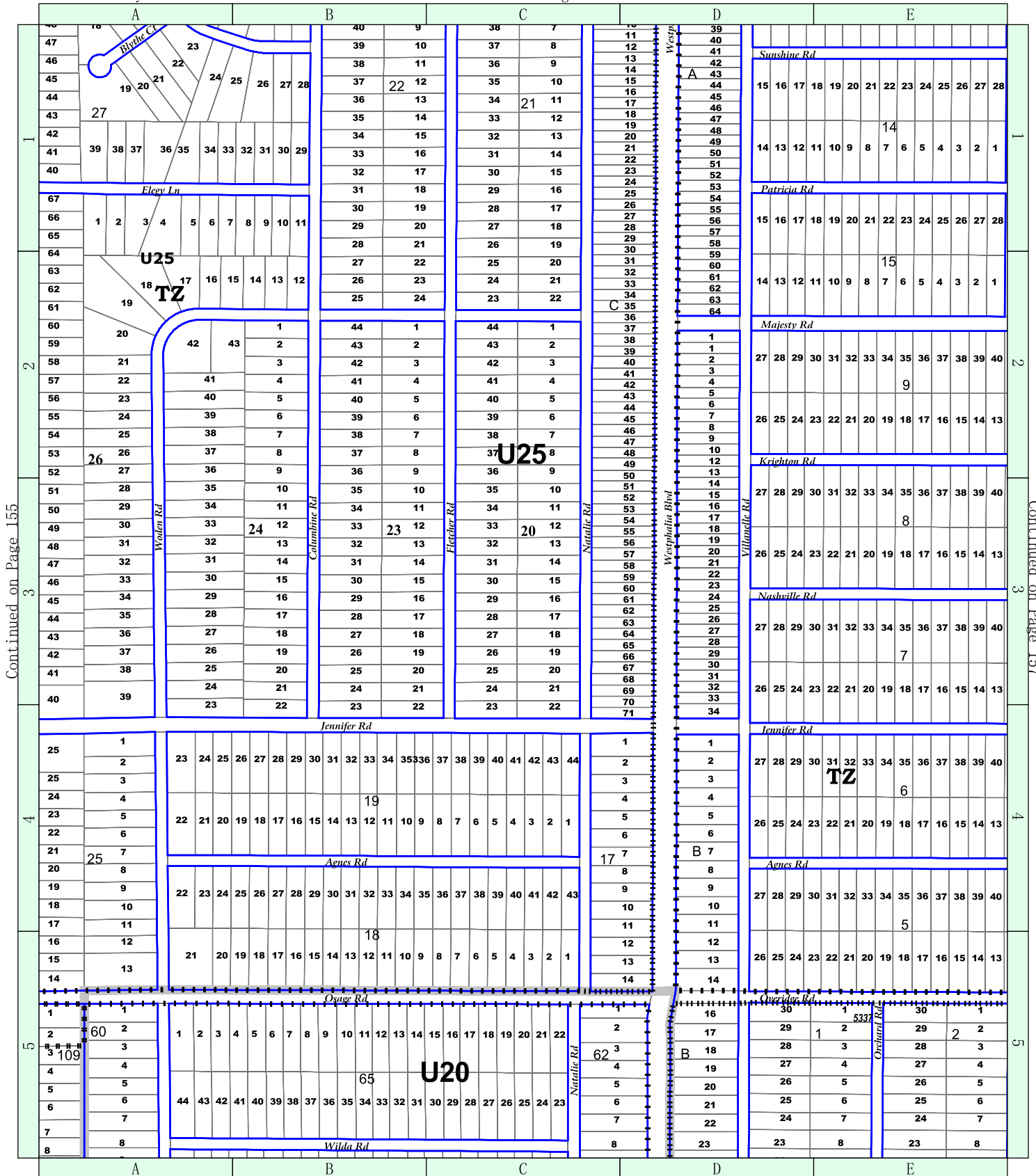
Continued on Page 156



CITY DEVELOPMENT DEPT.  
 PLANNING DIVISION  
 Prepared by: Clifford R. LeQuieu

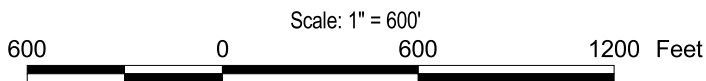
Confirmation of Zoning must be  
 obtained from the Zoning Division  
 of the City Development Dept.





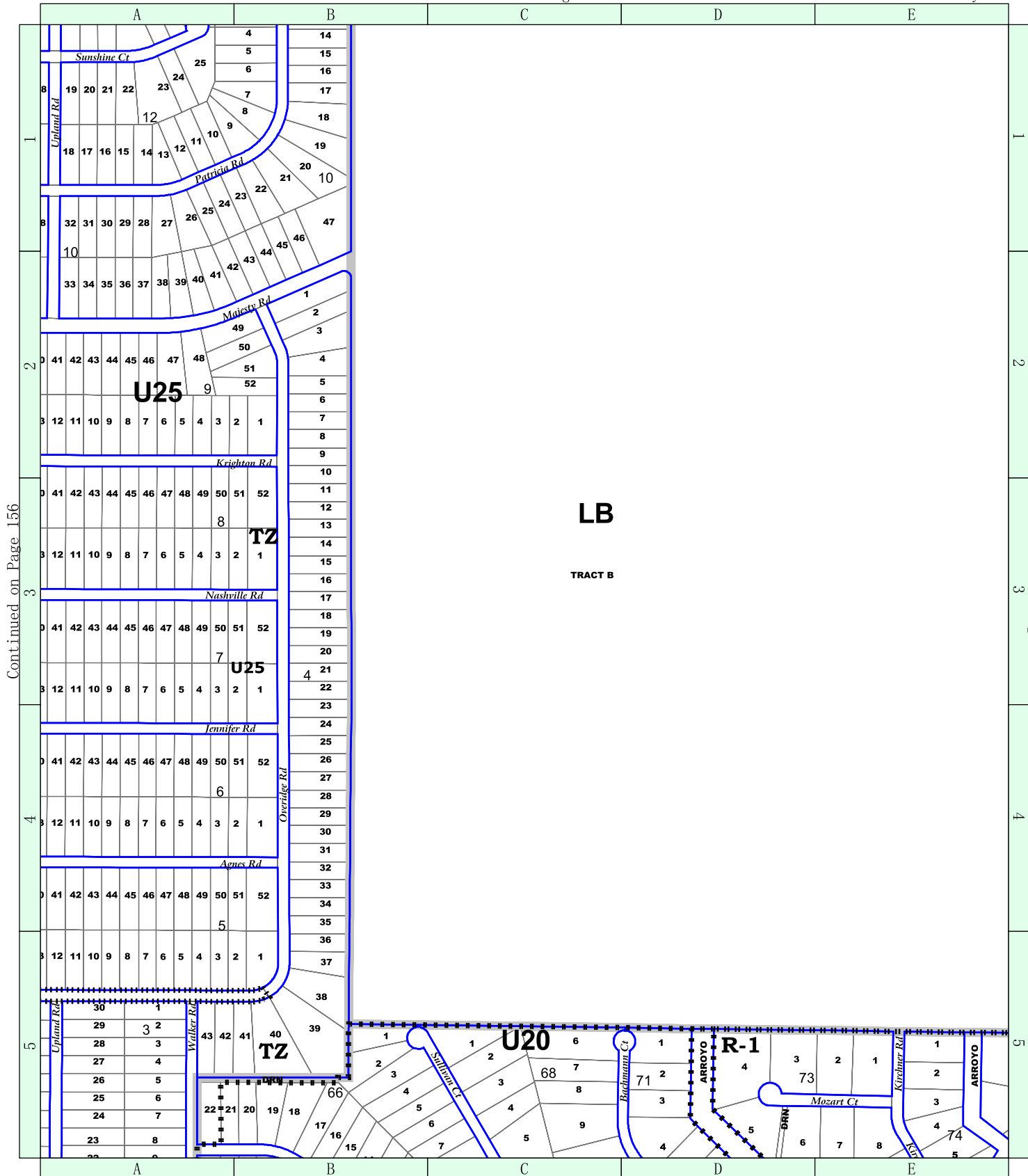
Continued on Page 155

Continued on Page 157



CITY DEVELOPMENT DEPT.  
 PLANNING DIVISION  
 Prepared by: Clifford R. LeQuieu

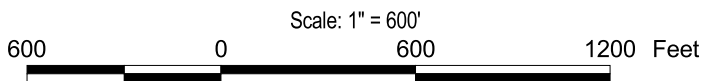
Confirmation of Zoning must be  
 obtained from the Zoning Division  
 of the City Development Dept.



Continued on Page 156

Continued on Page 158

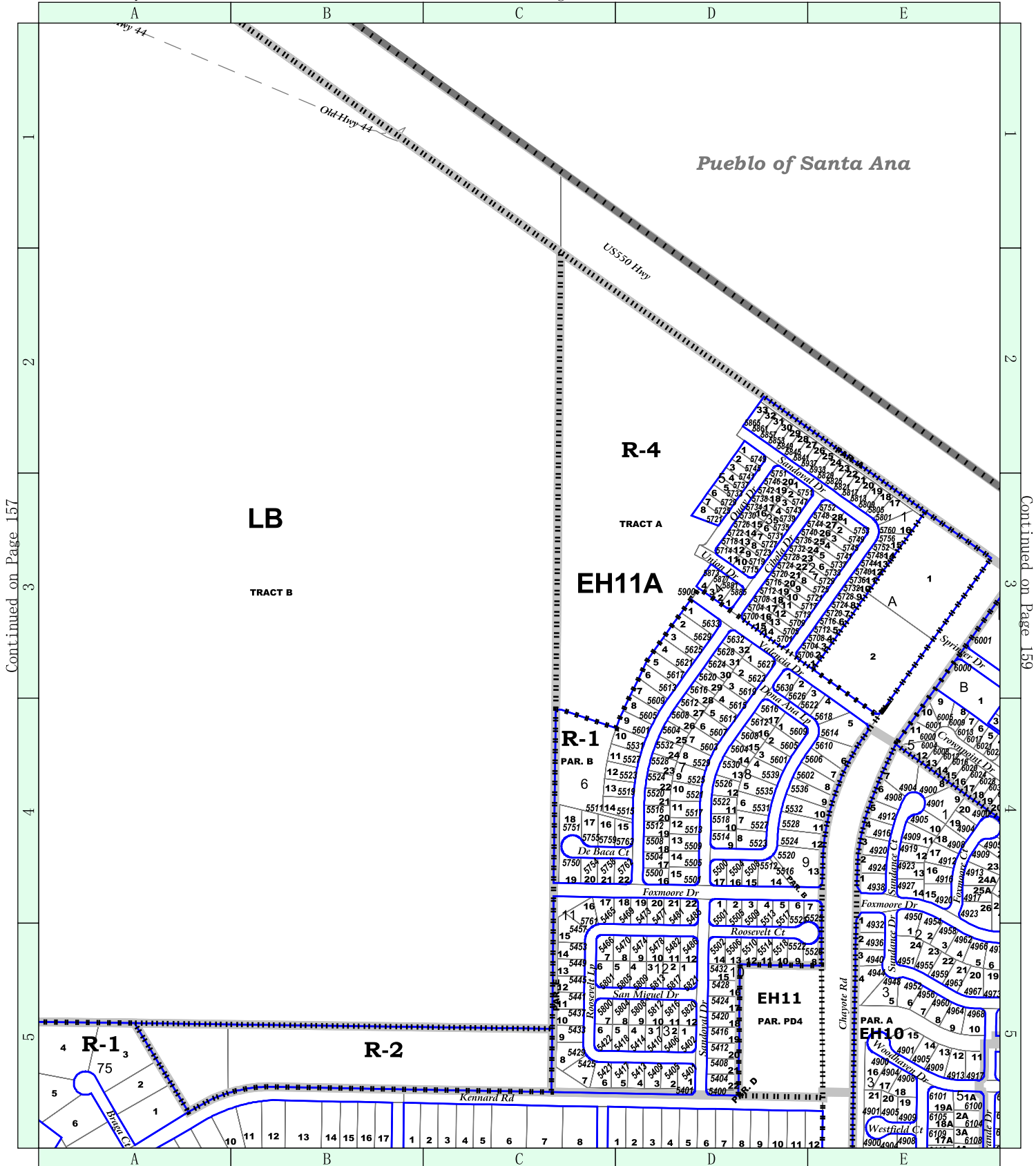
Continued on Page 144



CITY DEVELOPMENT DEPT.  
PLANNING DIVISION  
Prepared by: Clifford R. LeQuieu

Confirmation of Zoning must be  
obtained from the Zoning Division  
of the City Development Dept.

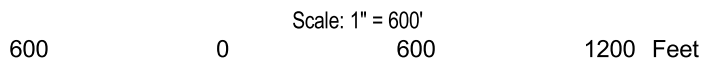




Continued on Page 157

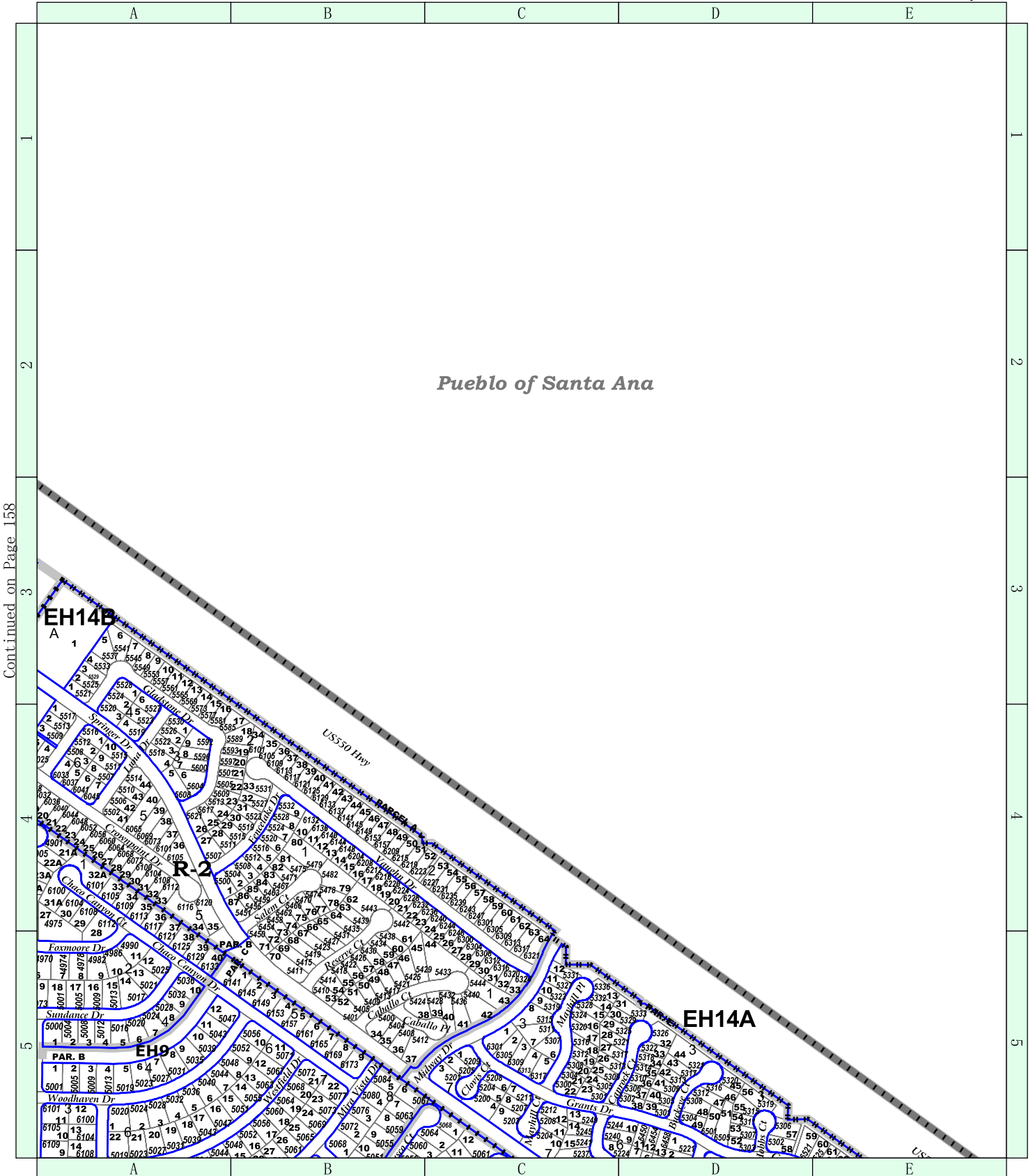
Continued on Page 159

Continued on Page 145



CITY DEVELOPMENT DEPT.  
 PLANNING DIVISION  
 Prepared by: Clifford R. LeQuieu

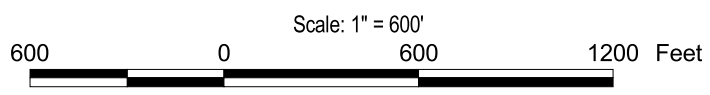
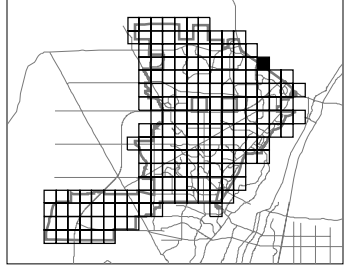
Confirmation of Zoning must be  
 obtained from the Zoning Division  
 of the City Development Dept.



Continued on Page 158

Pueblo of Santa Ana

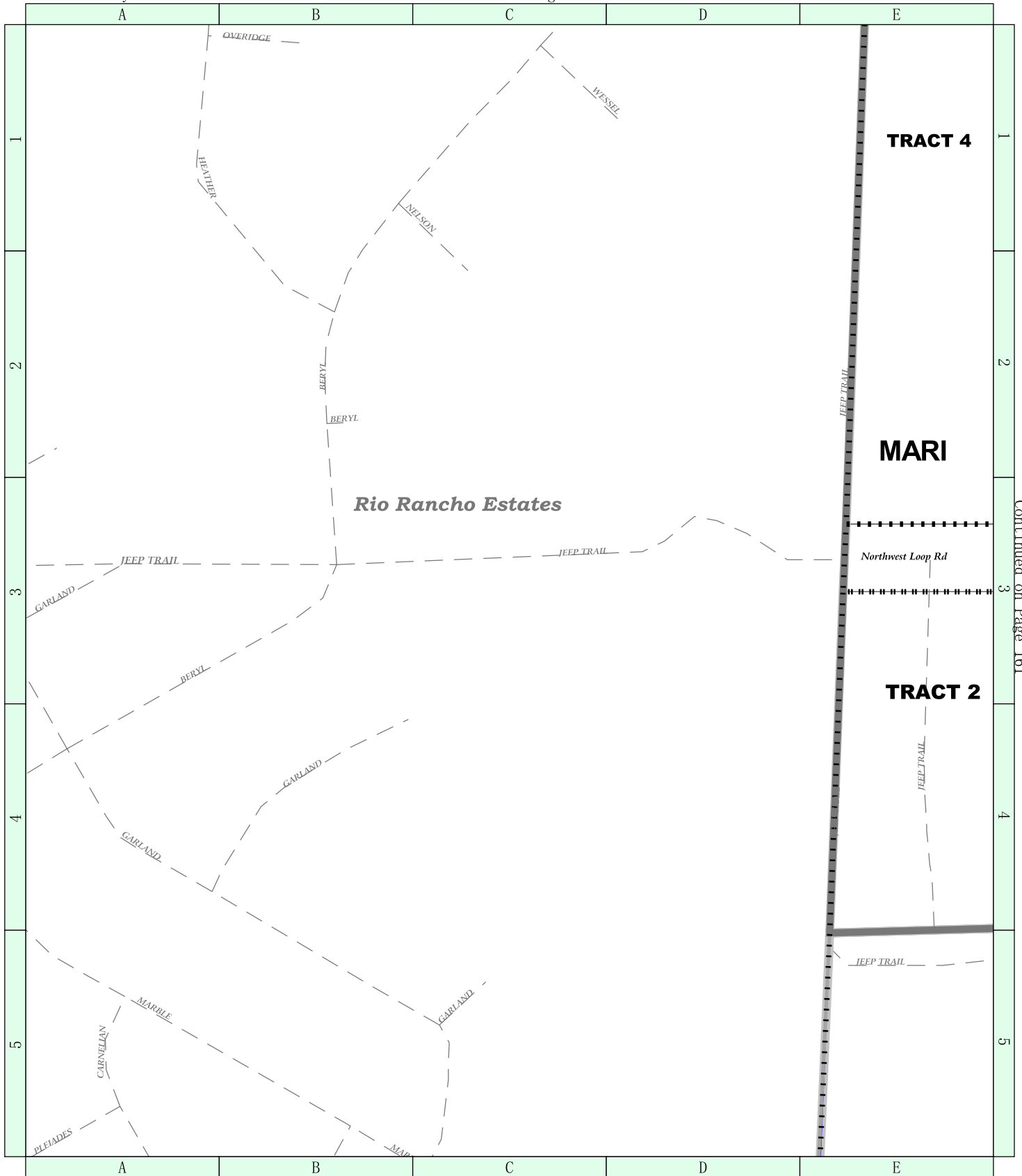
Continued on Page 146



CITY DEVELOPMENT DEPT.  
 PLANNING DIVISION  
 Prepared by: Clifford R. LeQuieu

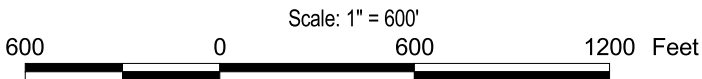
Confirmation of Zoning must be  
 obtained from the Zoning Division  
 of the City Development Dept.





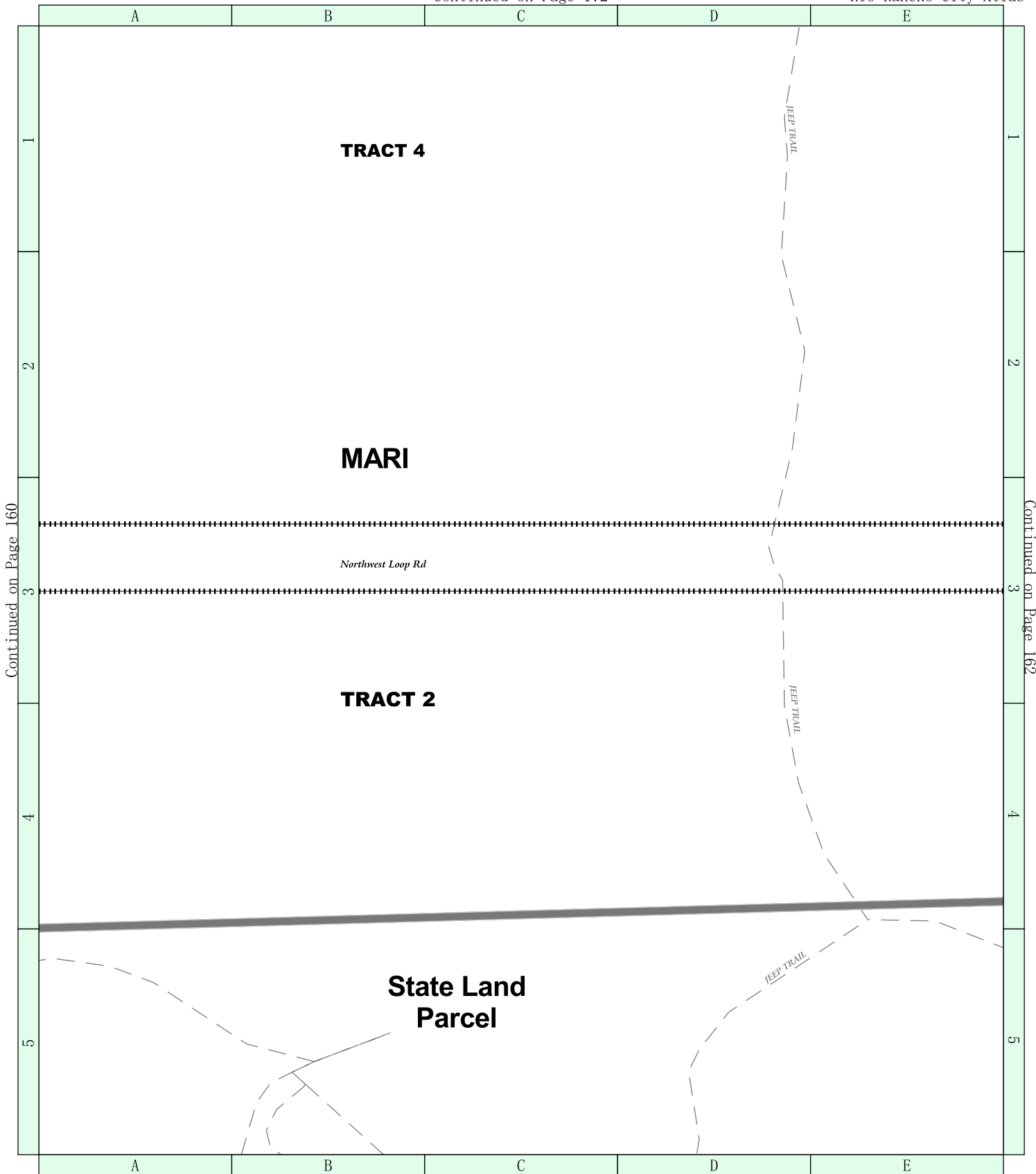
Continued on Page 161

Continued on Page 149



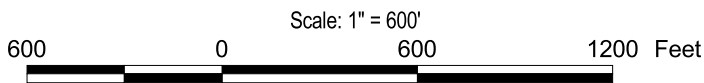
CITY DEVELOPMENT DEPT.  
 PLANNING DIVISION  
 Prepared by: Clifford R. LeQuieu

Confirmation of Zoning must be  
 obtained from the Zoning Division  
 of the City Development Dept.



Continued on Page 160

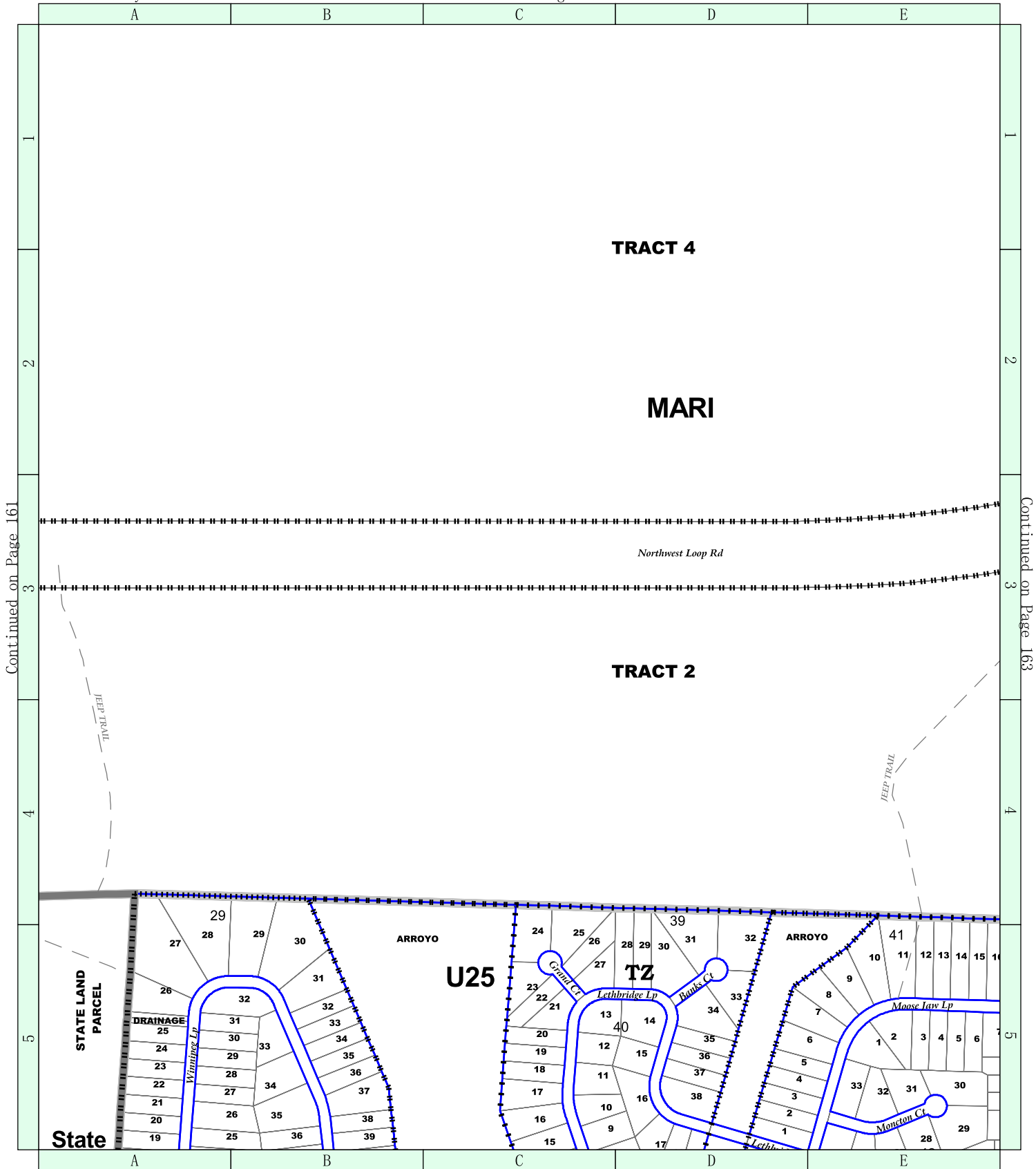
Continued on Page 162



CITY DEVELOPMENT DEPT.  
 PLANNING DIVISION  
 Prepared by: Clifford R. LeQuieu

Confirmation of Zoning must be  
 obtained from the Zoning Division  
 of the City Development Dept.

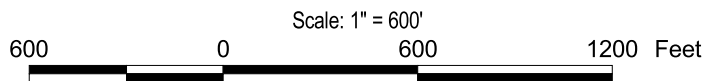
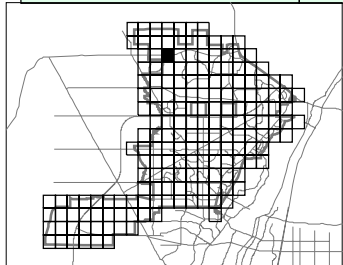




Continued on Page 161

Continued on Page 163

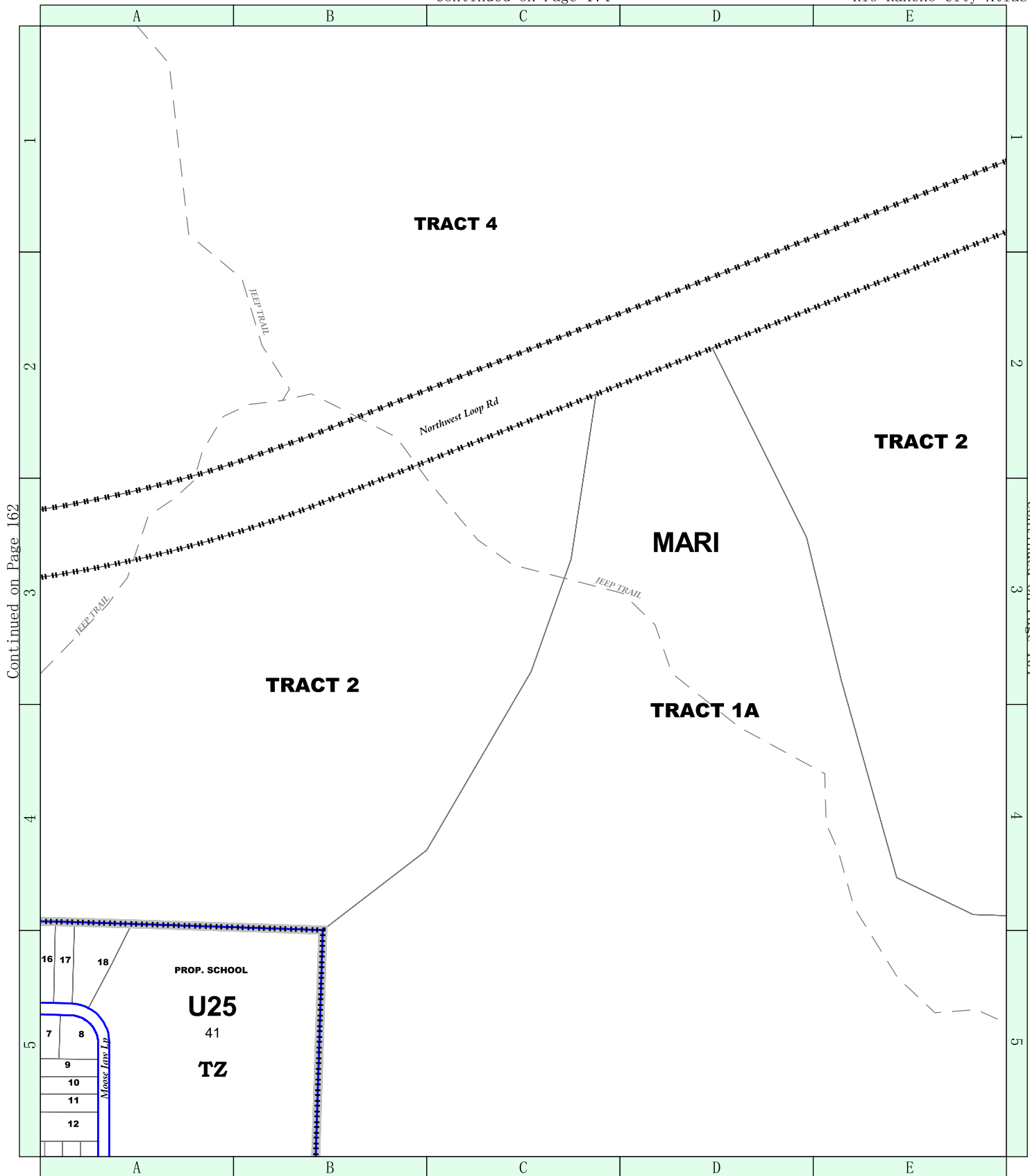
Continued on Page 151



CITY DEVELOPMENT DEPT.  
 PLANNING DIVISION  
 Prepared by: Clifford R. LeQuieu

Confirmation of Zoning must be  
 obtained from the Zoning Division  
 of the City Development Dept.

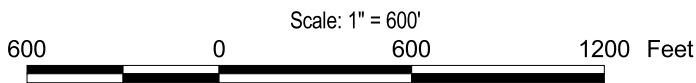




Continued on Page 162

Continued on Page 164

Continued on Page 152

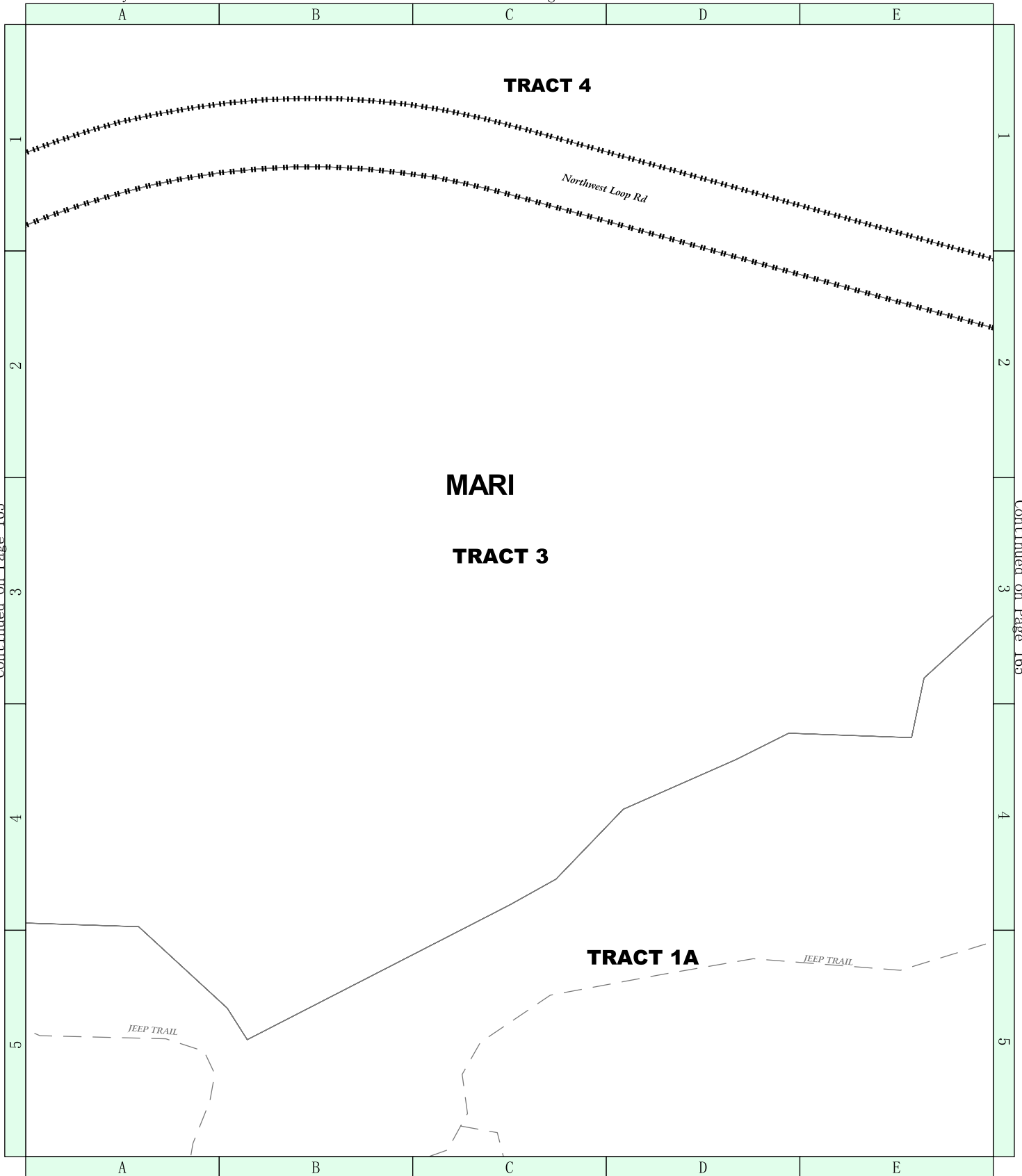


CITY DEVELOPMENT DEPT.  
 PLANNING DIVISION  
 Prepared by: Clifford R. LeQuieu

Confirmation of Zoning must be  
 obtained from the Zoning Division  
 of the City Development Dept.

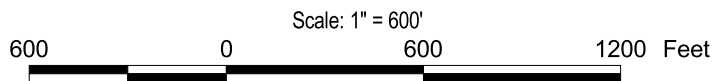






Continued on Page 163

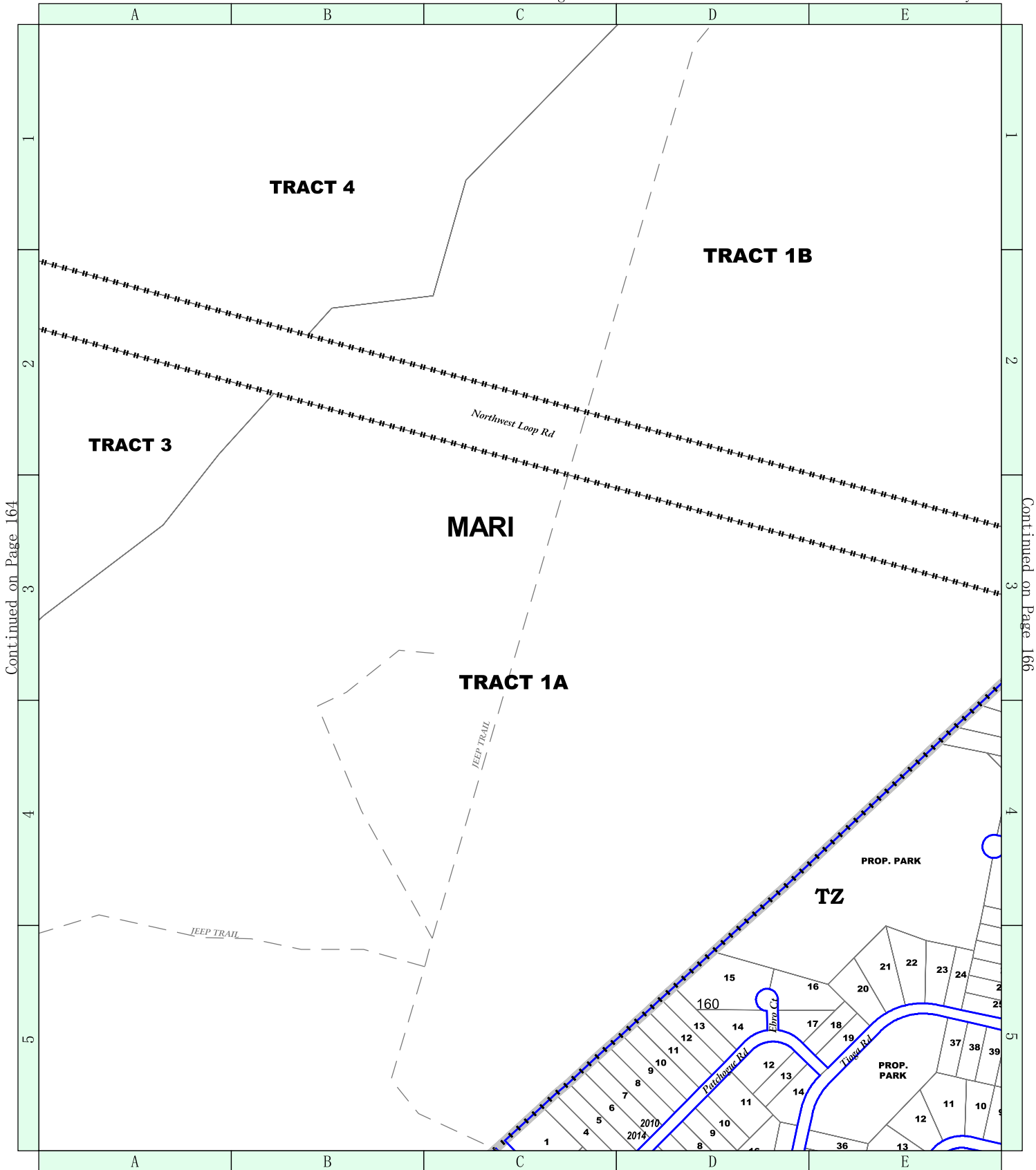
Continued on Page 165



CITY DEVELOPMENT DEPT.  
 PLANNING DIVISION  
 Prepared by: Clifford R. LeQuieu

Confirmation of Zoning must be  
 obtained from the Zoning Division  
 of the City Development Dept.

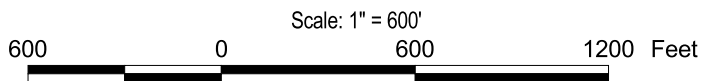




Continued on Page 164

Continued on Page 166

Continued on Page 154



CITY DEVELOPMENT DEPT.  
PLANNING DIVISION  
Prepared by: Clifford R. LeQuieu

Confirmation of Zoning must be  
obtained from the Zoning Division  
of the City Development Dept.



# MARI TRACT 1B

## U25

## TZ

## TZ

## SU

PROP. PARK

Continued on Page 165

Continued on Page 167

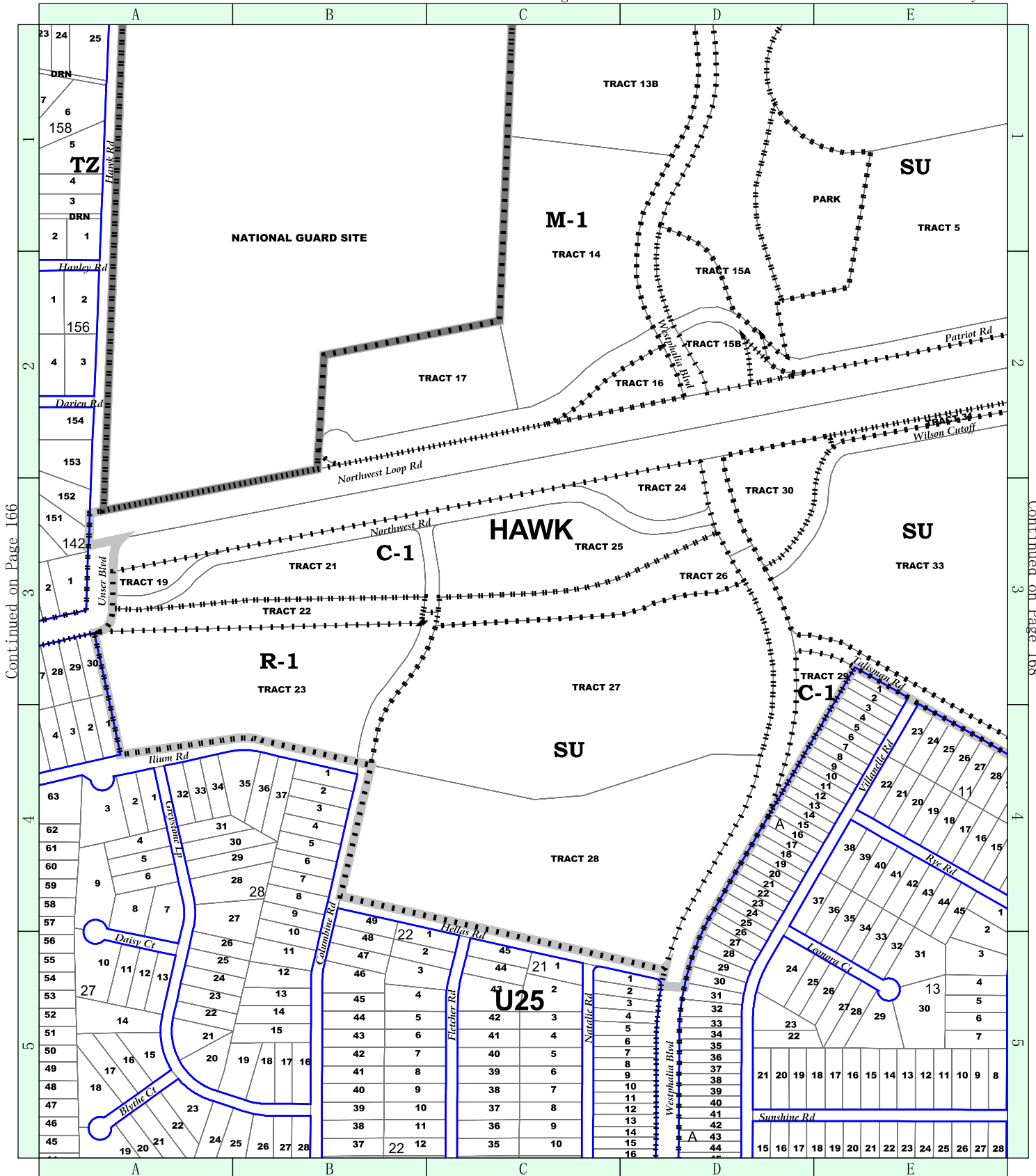
Scale: 1" = 600'



CITY DEVELOPMENT DEPT.  
 PLANNING DIVISION  
 Prepared by: Clifford R. LeQuieu

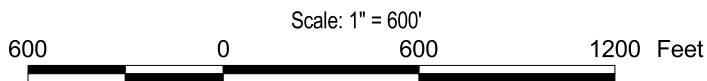
Confirmation of Zoning must be  
 obtained from the Zoning Division  
 of the City Development Dept.





Continued on Page 166

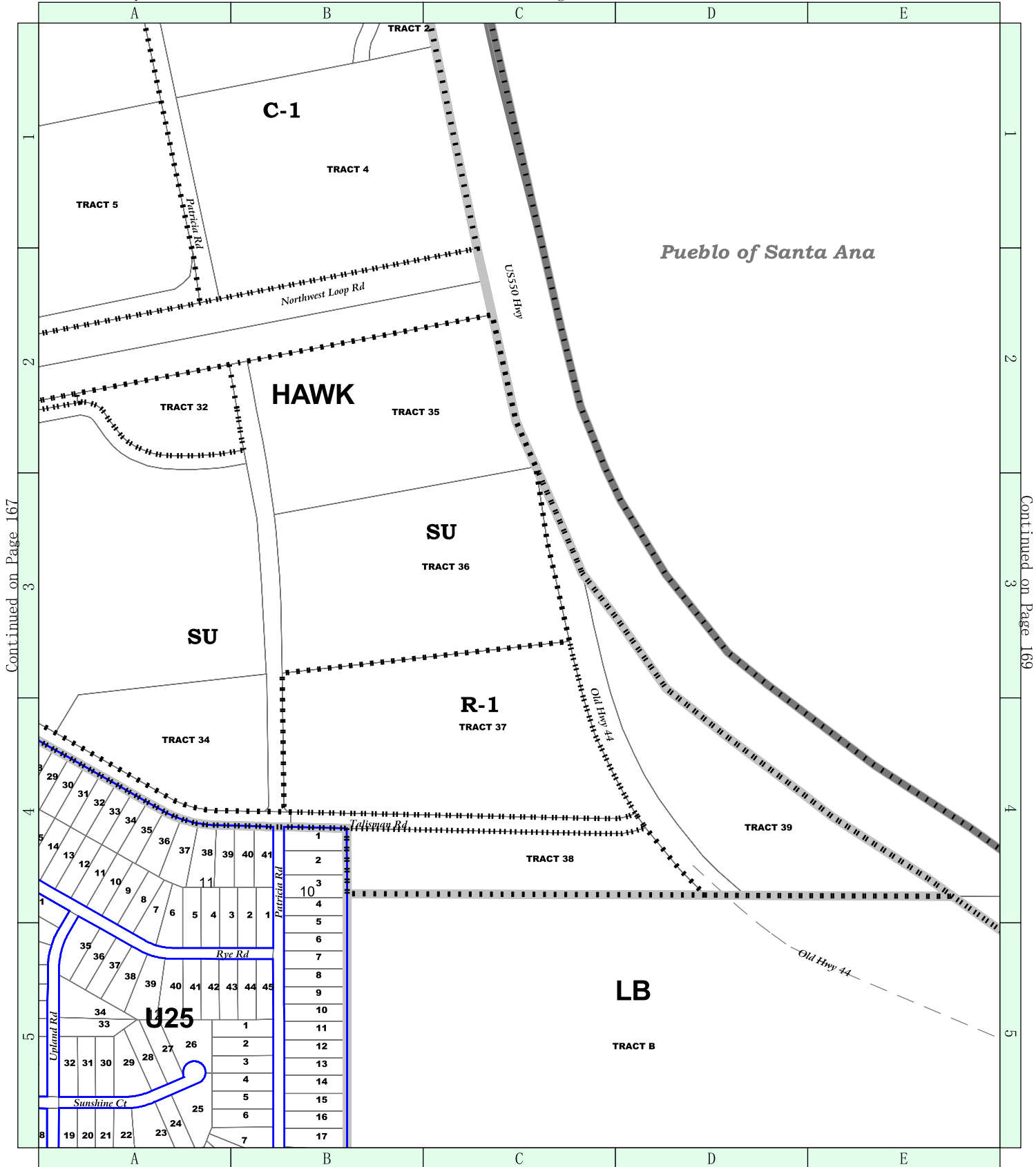
Continued on Page 168



CITY DEVELOPMENT DEPT.  
 PLANNING DIVISION  
 Prepared by: Clifford R. LeQuieu

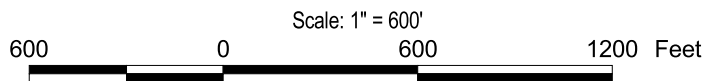
Confirmation of Zoning must be  
 obtained from the Zoning Division  
 of the City Development Dept.






Continued on Page 167

Continued on Page 169



CITY DEVELOPMENT DEPT.  
PLANNING DIVISION  
Prepared by: Clifford R. LeQuieu

Confirmation of Zoning must be  
obtained from the Zoning Division  
of the City Development Dept.



Continued on Page 168

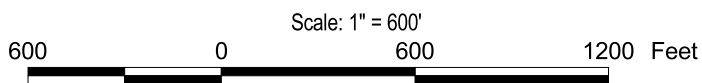
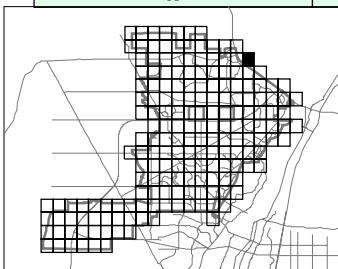
*Pueblo of Santa Ana*

**LB**

US550 Hwy

Old Hwy 44

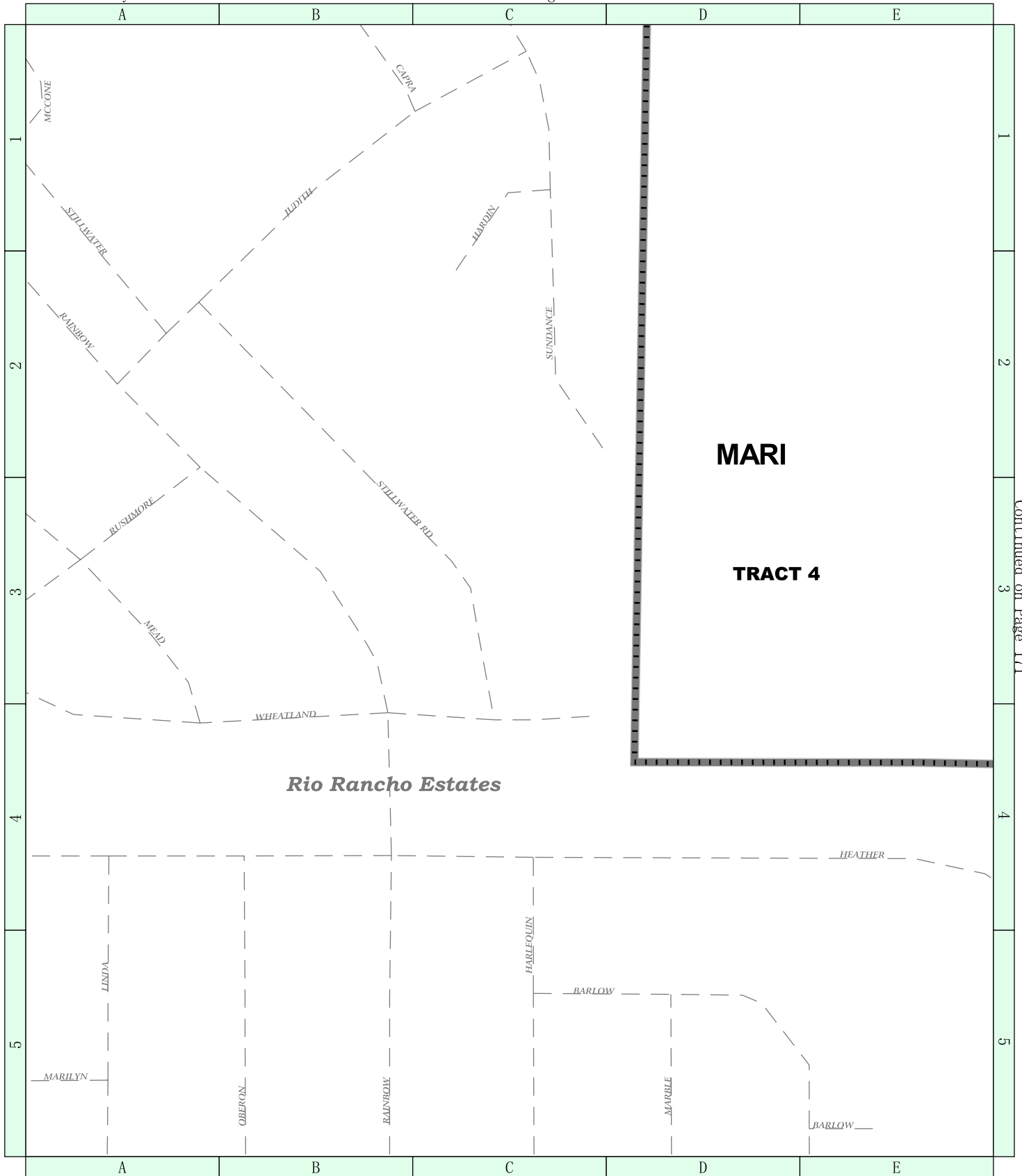
Continued on Page 158



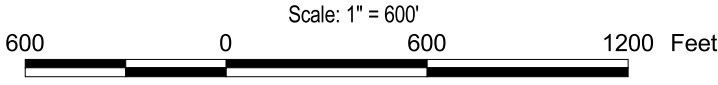
CITY DEVELOPMENT DEPT.  
 PLANNING DIVISION  
 Prepared by: Clifford R. LeQuieu

Confirmation of Zoning must be  
 obtained from the Zoning Division  
 of the City Development Dept.



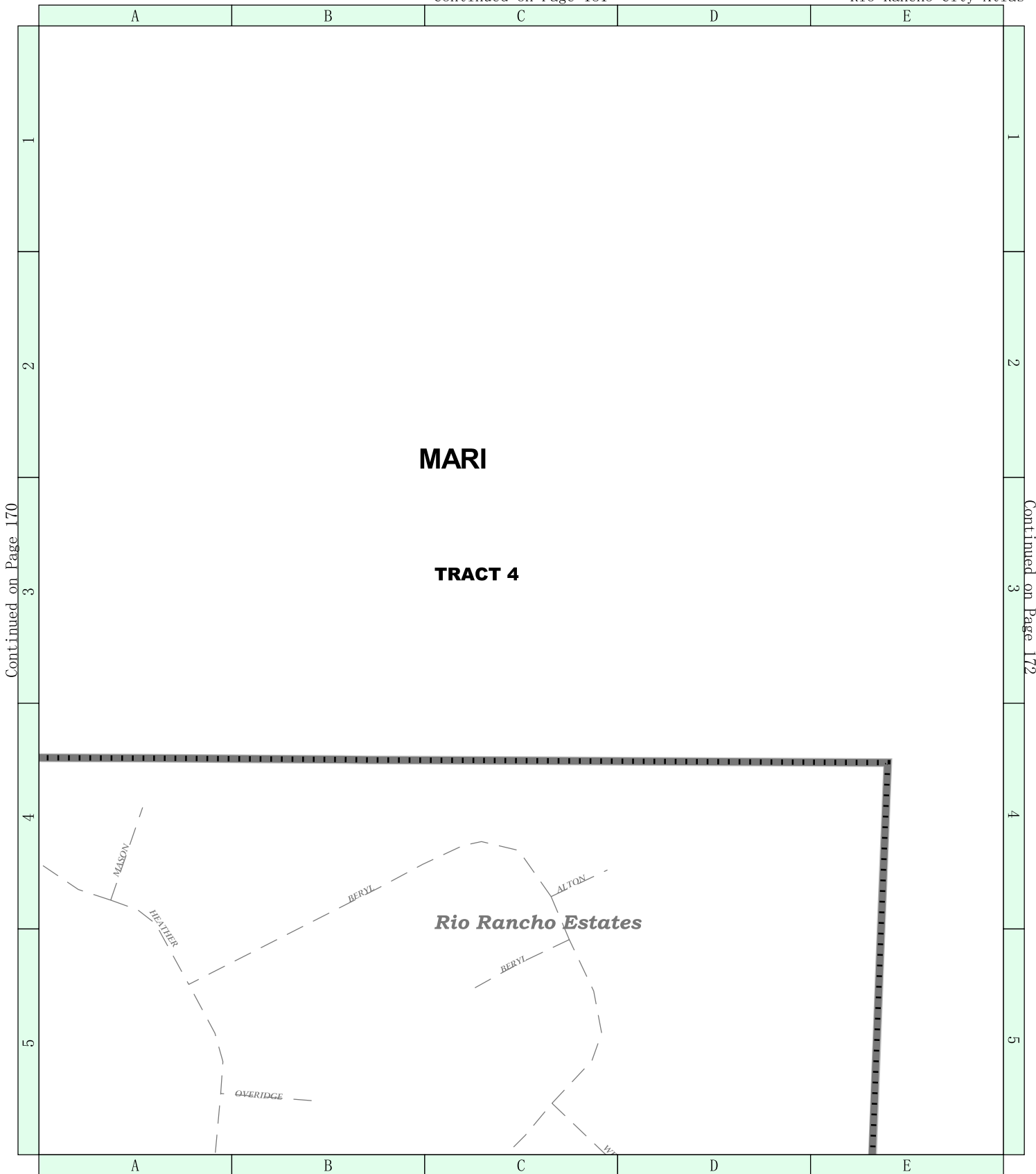


Continued on Page 171



CITY DEVELOPMENT DEPT.  
 PLANNING DIVISION  
 Prepared by: Clifford R. LeQuieu

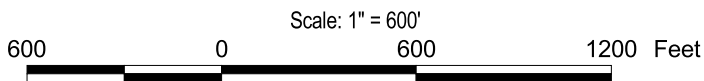
Confirmation of Zoning must be  
 obtained from the Zoning Division  
 of the City Development Dept.



Continued on Page 170

Continued on Page 172

Continued on Page 160

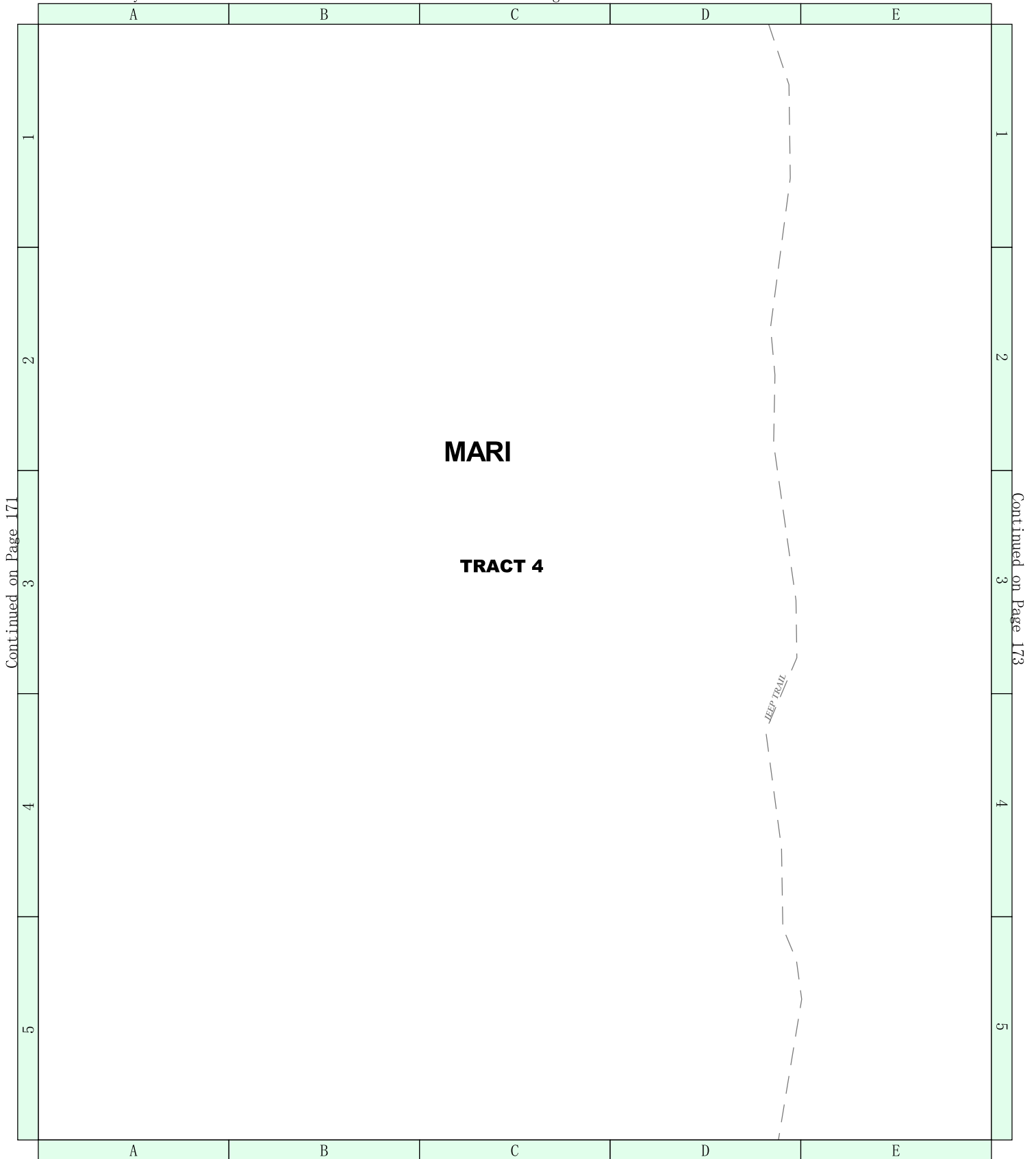


CITY DEVELOPMENT DEPT.  
PLANNING DIVISION  
Prepared by: Clifford R. LeQuieu

Confirmation of Zoning must be  
obtained from the Zoning Division  
of the City Development Dept.

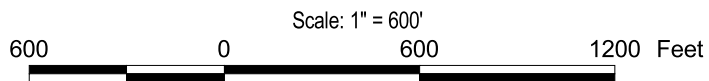






Continued on Page 171

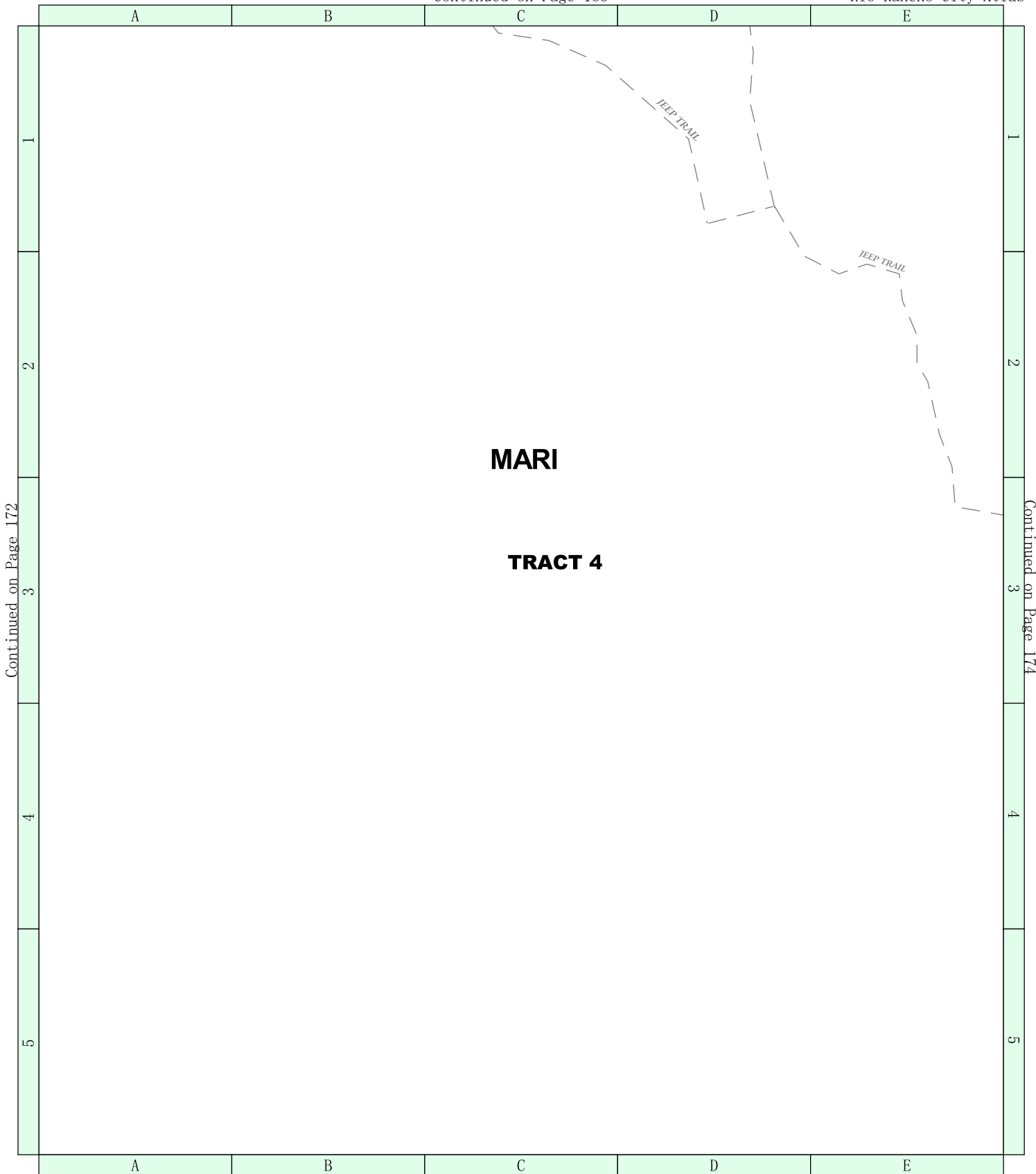
Continued on Page 173



CITY DEVELOPMENT DEPT.  
 PLANNING DIVISION  
 Prepared by: Clifford R. LeQueiu

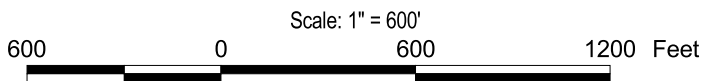
Confirmation of Zoning must be  
 obtained from the Zoning Division  
 of the City Development Dept.





Continued on Page 172

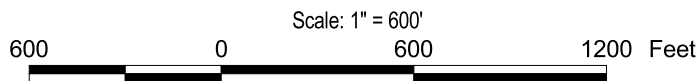
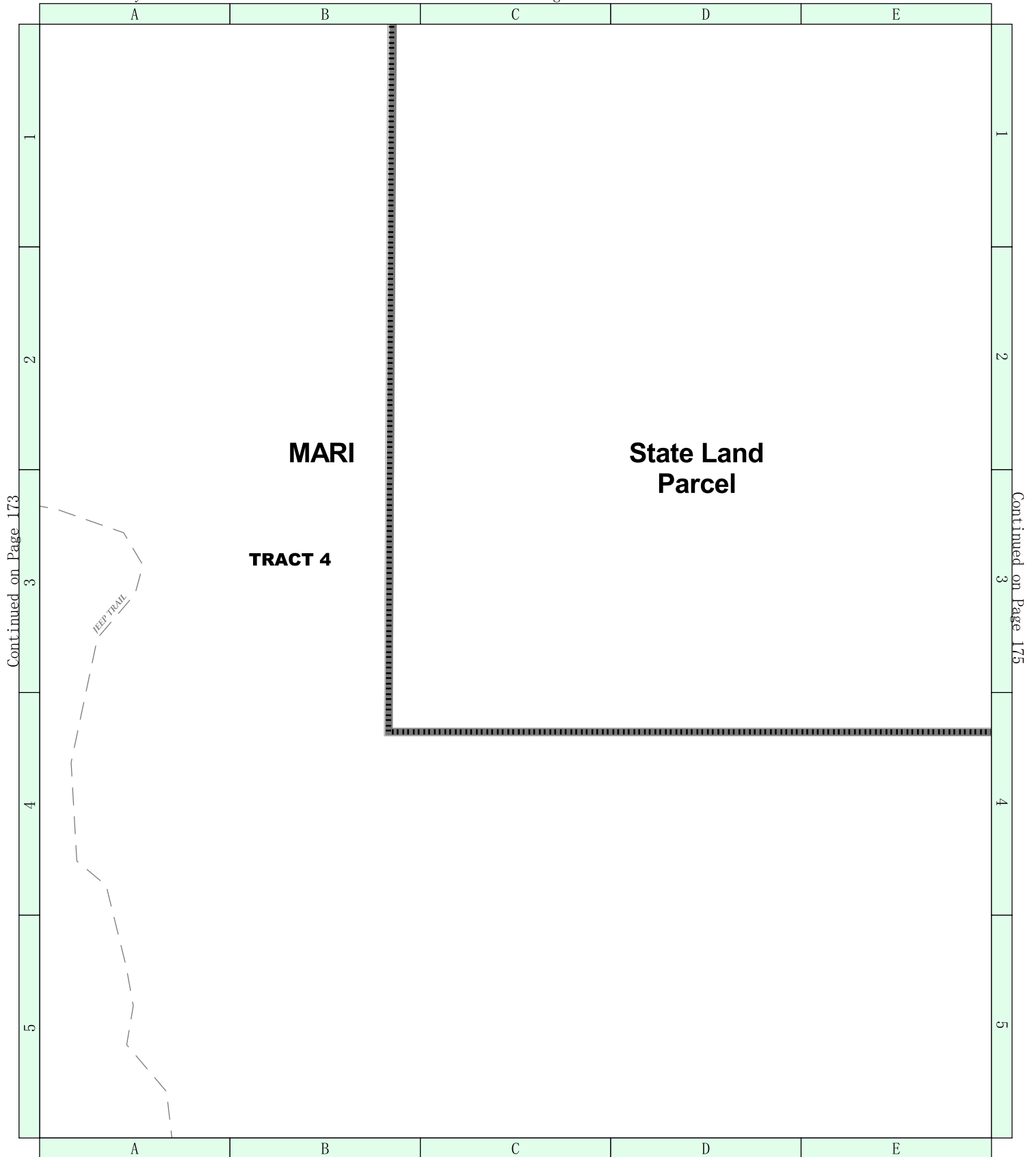
Continued on Page 174



CITY DEVELOPMENT DEPT.  
 PLANNING DIVISION  
 Prepared by: Clifford R. LeQuieu

Confirmation of Zoning must be  
 obtained from the Zoning Division  
 of the City Development Dept.

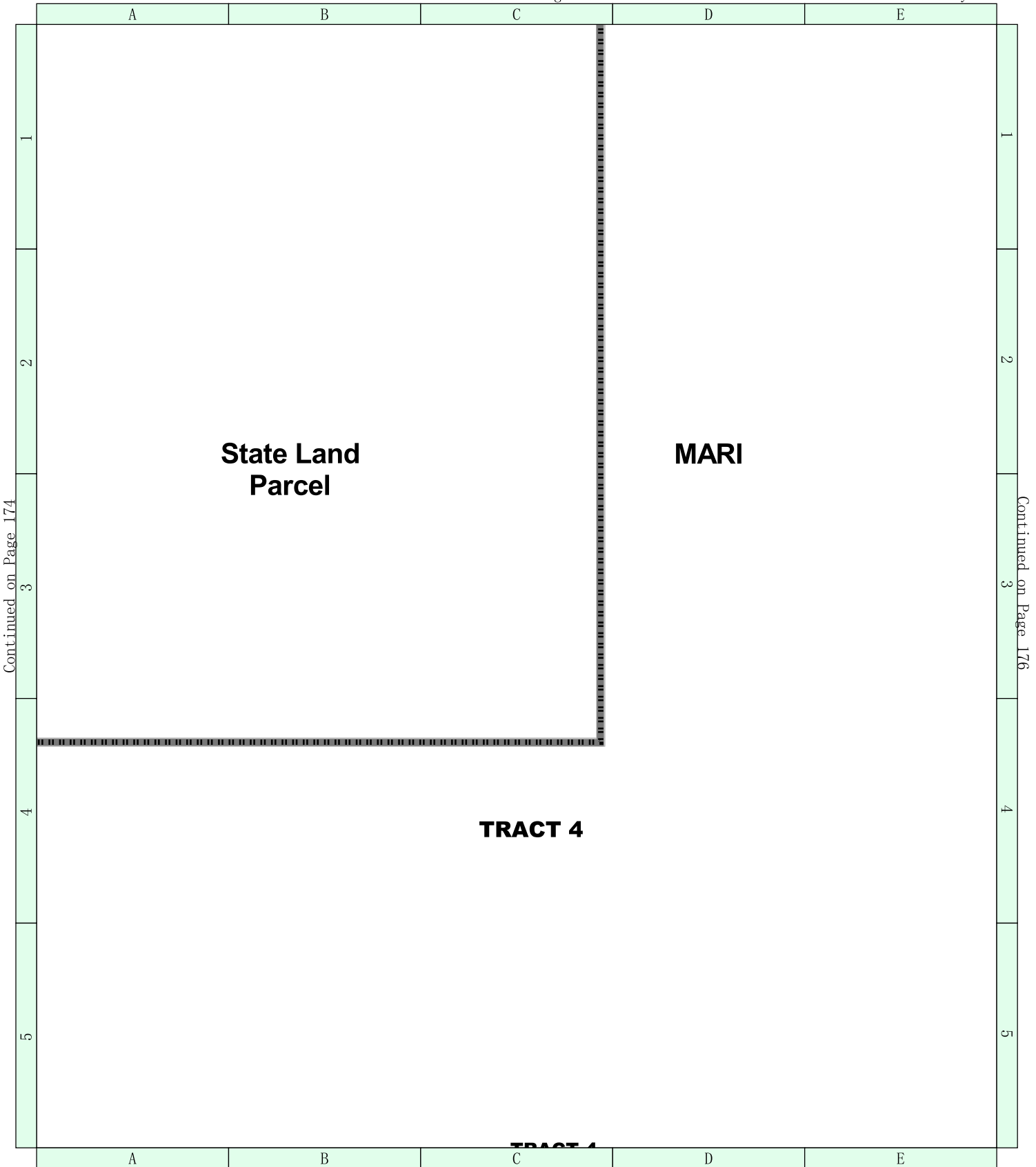




CITY DEVELOPMENT DEPT.  
 PLANNING DIVISION  
 Prepared by: Clifford R. LeQueiu

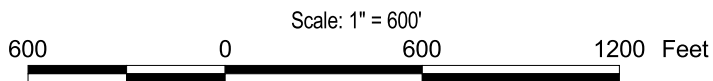
Confirmation of Zoning must be  
 obtained from the Zoning Division  
 of the City Development Dept.





Continued on Page 174

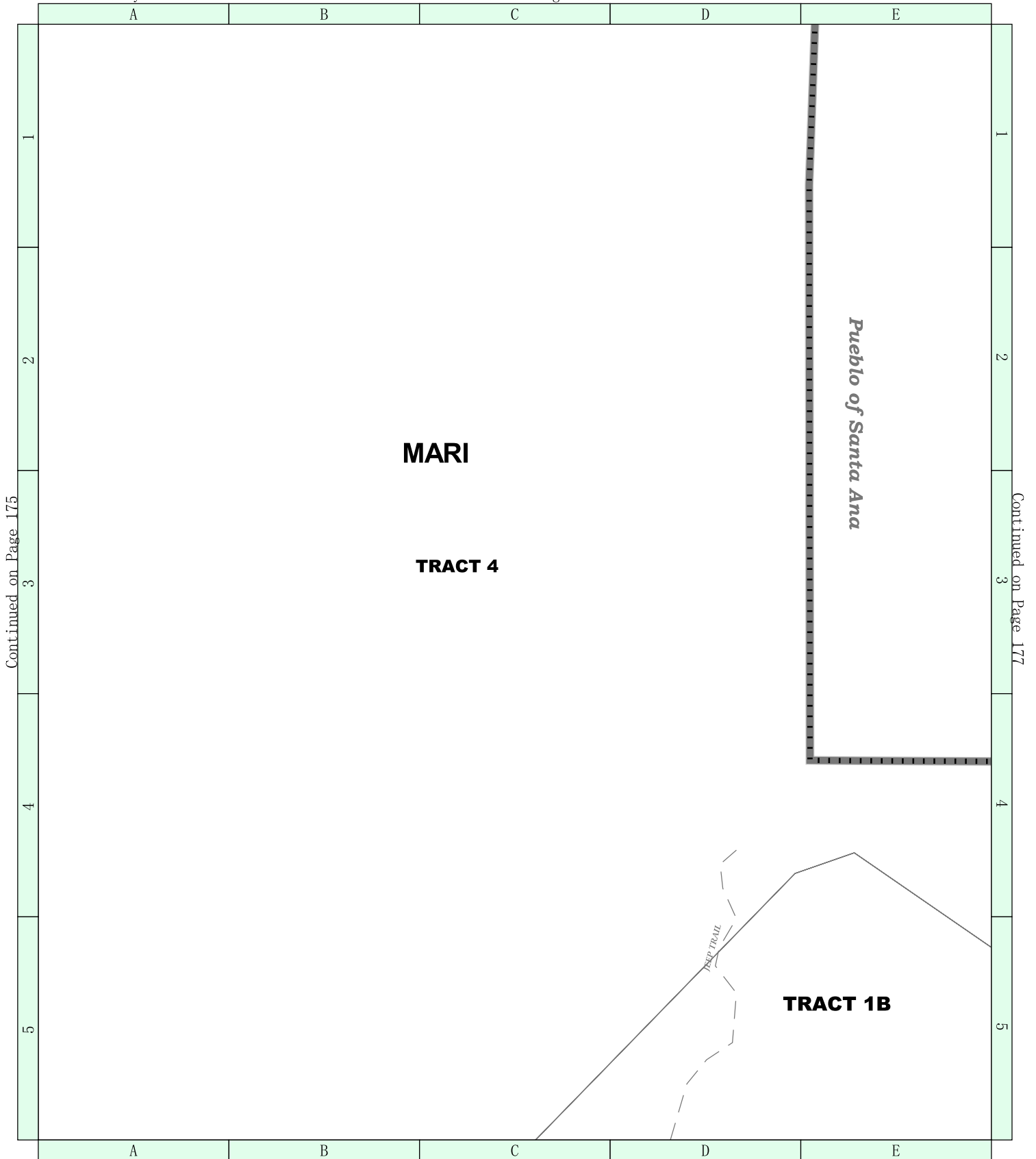
Continued on Page 176



CITY DEVELOPMENT DEPT.  
 PLANNING DIVISION  
 Prepared by: Clifford R. LeQuieu

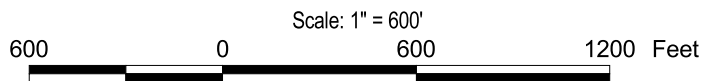
Confirmation of Zoning must be  
 obtained from the Zoning Division  
 of the City Development Dept.





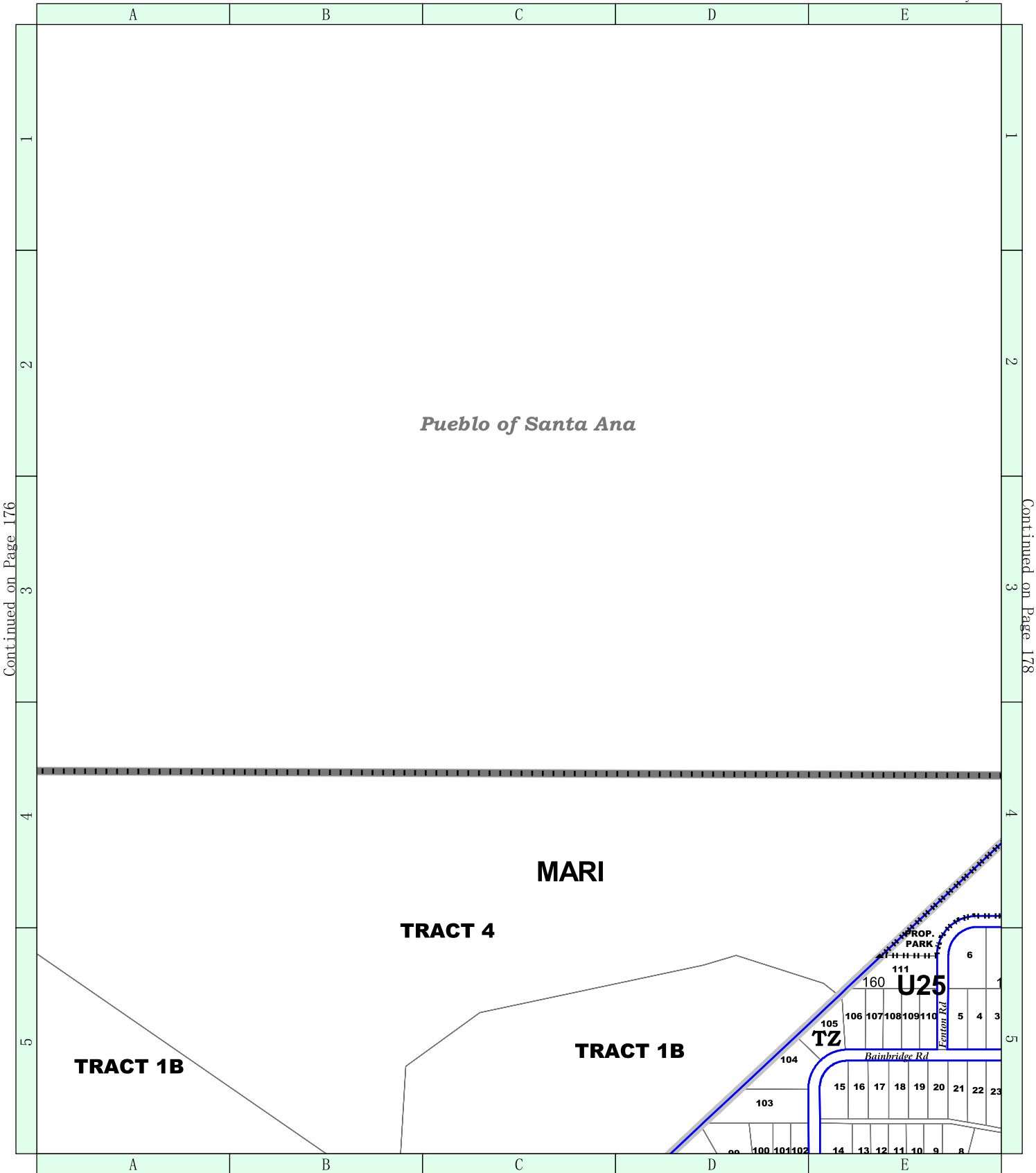
Continued on Page 175

Continued on Page 177



CITY DEVELOPMENT DEPT.  
 PLANNING DIVISION  
 Prepared by: Clifford R. LeQueiu

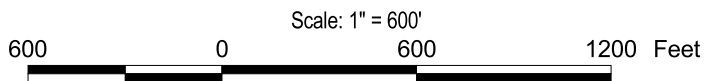
Confirmation of Zoning must be  
 obtained from the Zoning Division  
 of the City Development Dept.



Continued on Page 176

Continued on Page 178

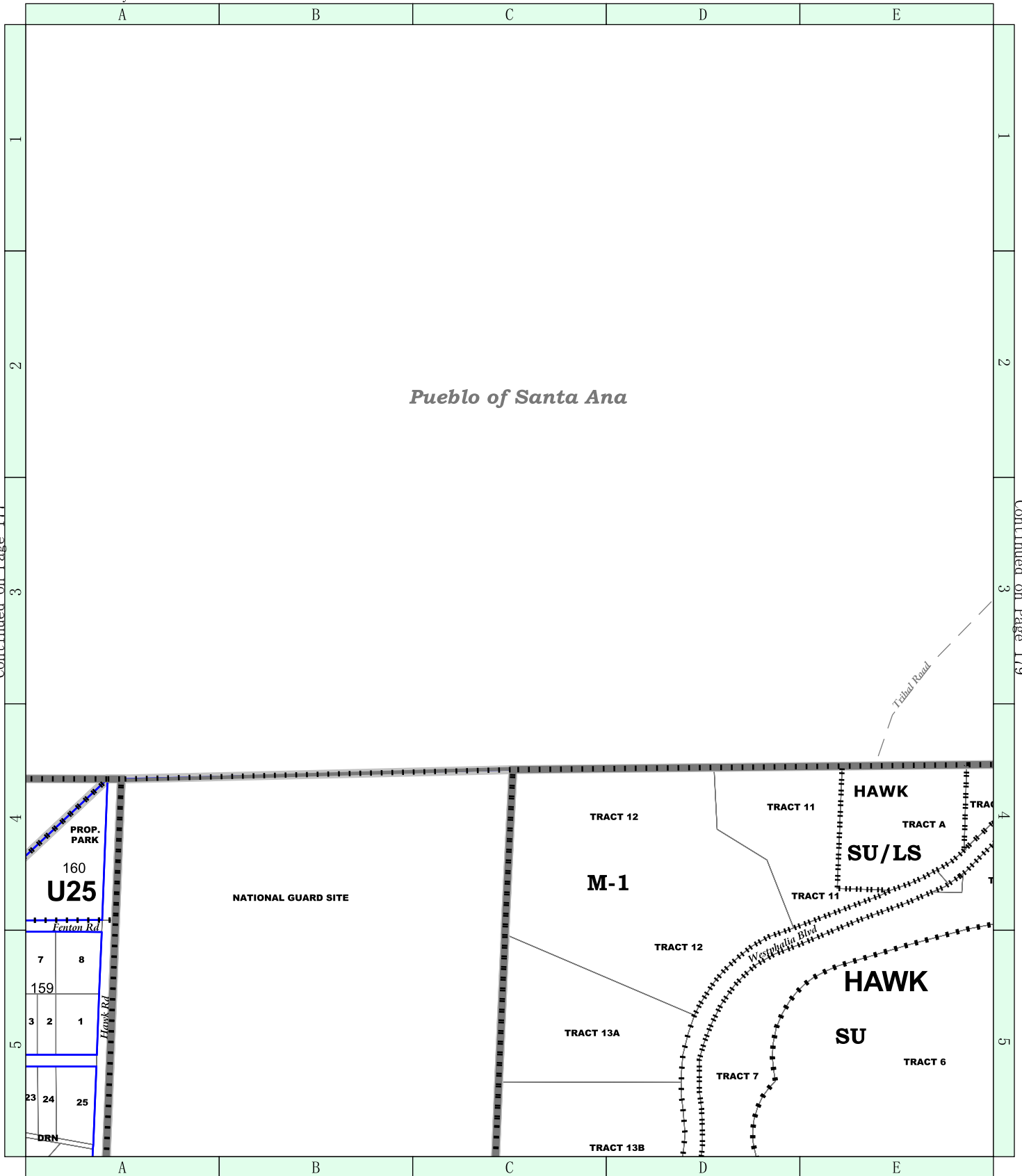
Continued on Page 166



CITY DEVELOPMENT DEPT.  
 PLANNING DIVISION  
 Prepared by: Clifford R. LeQuieu

Confirmation of Zoning must be  
 obtained from the Zoning Division  
 of the City Development Dept.

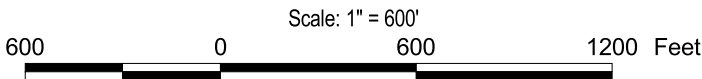




Continued on Page 177

Continued on Page 179

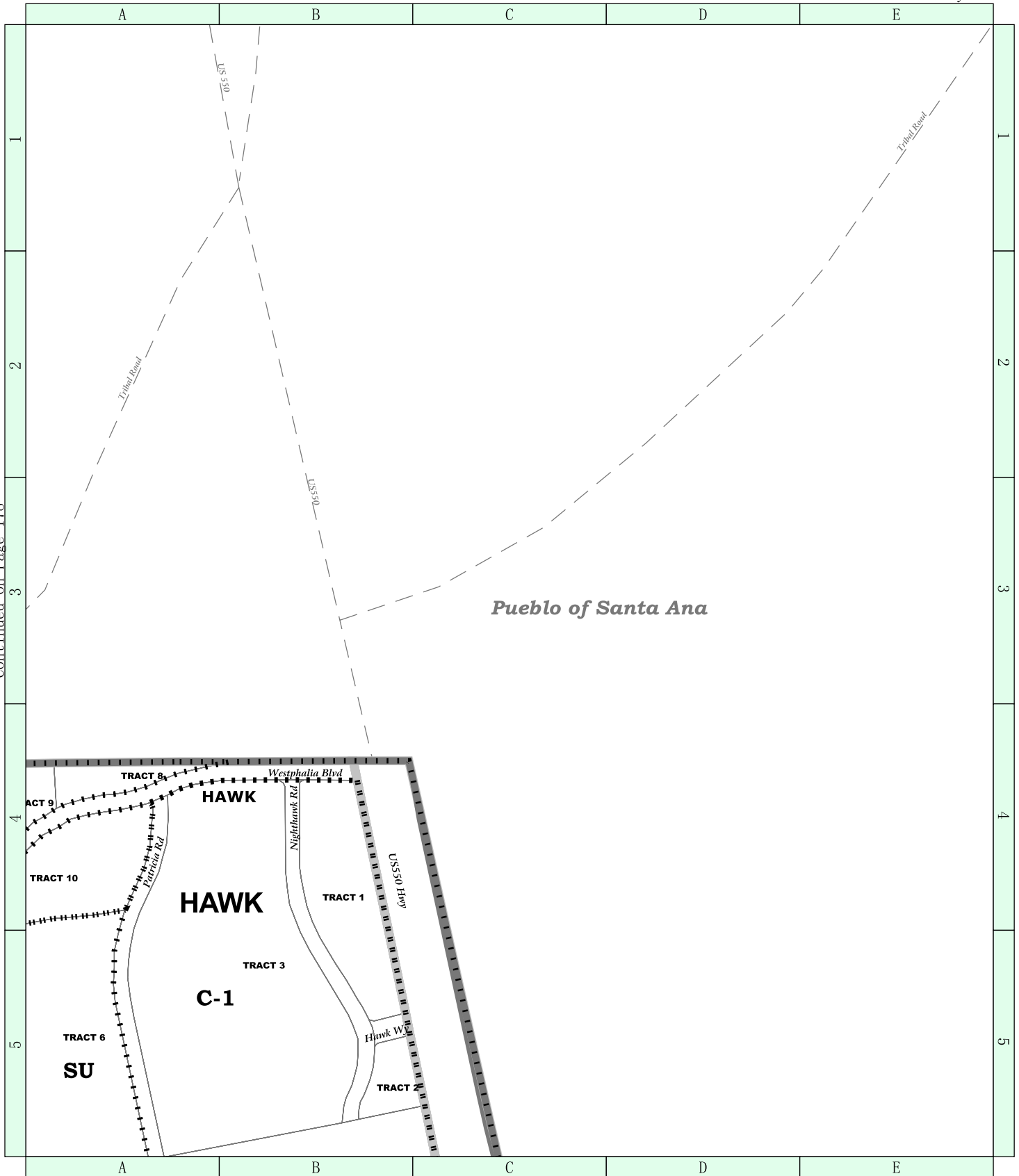
Continued on Page 167



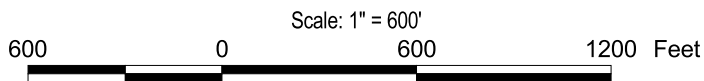
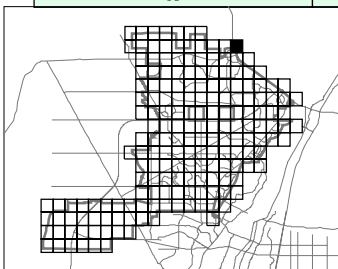
CITY DEVELOPMENT DEPT.  
 PLANNING DIVISION  
 Prepared by: Clifford R. LeQuieu

Confirmation of Zoning must be  
 obtained from the Zoning Division  
 of the City Development Dept.

Continued on Page 178



Continued on Page 168

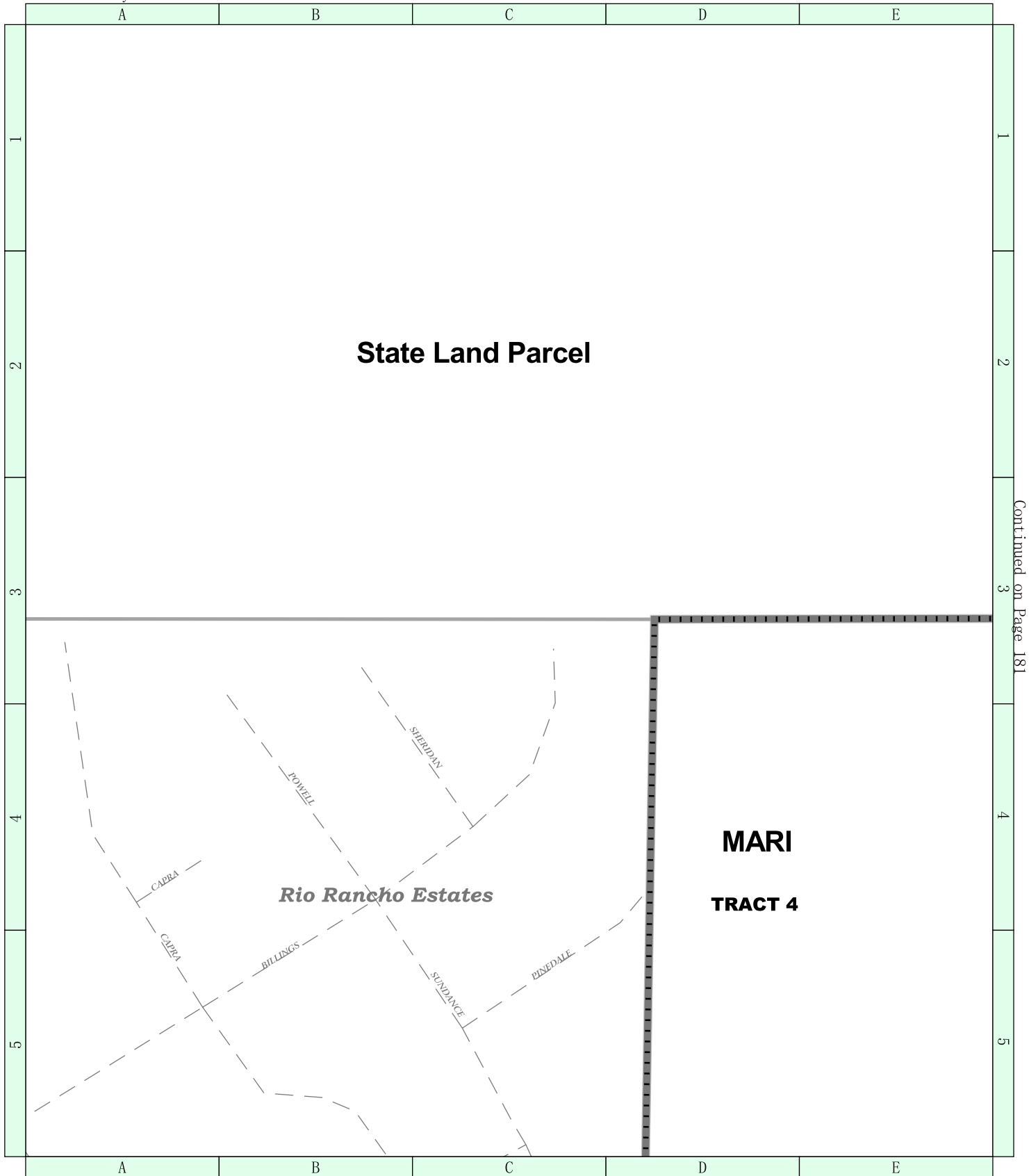


CITY DEVELOPMENT DEPT.  
 PLANNING DIVISION  
 Prepared by: Clifford R. LeQuieu

Confirmation of Zoning must be  
 obtained from the Zoning Division  
 of the City Development Dept.

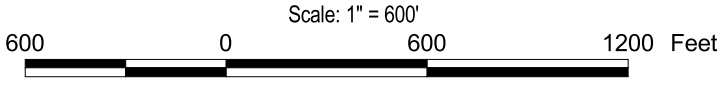






Continued on Page 181

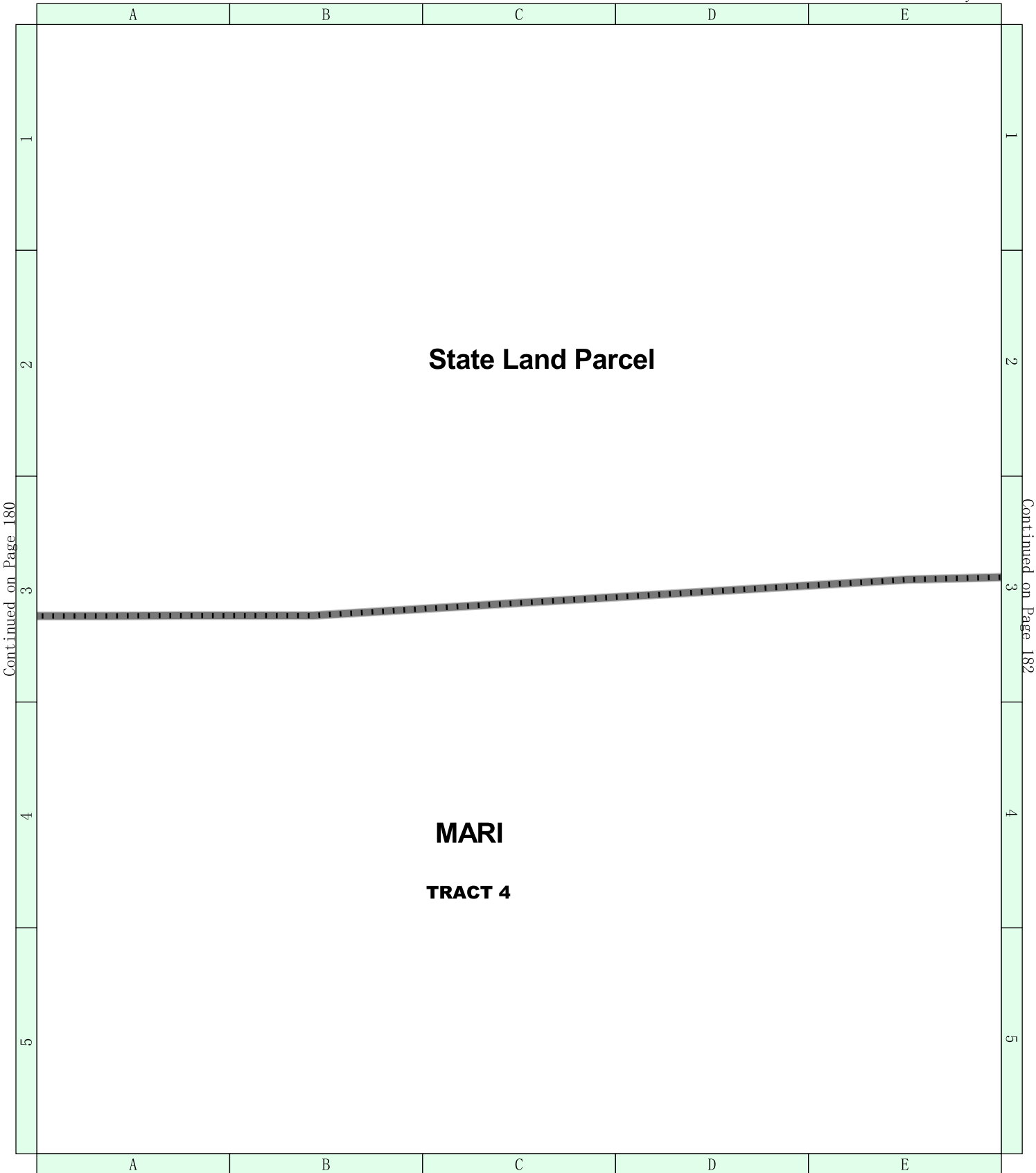
Continued on Page 170



CITY DEVELOPMENT DEPT.  
 PLANNING DIVISION  
 Prepared by: Clifford R. LeQueiu

Confirmation of Zoning must be  
 obtained from the Zoning Division  
 of the City Development Dept.





Continued on Page 180

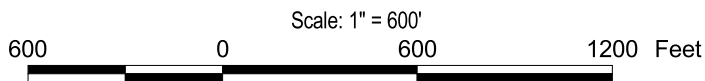
Continued on Page 182

**State Land Parcel**

**MARI**

**TRACT 4**

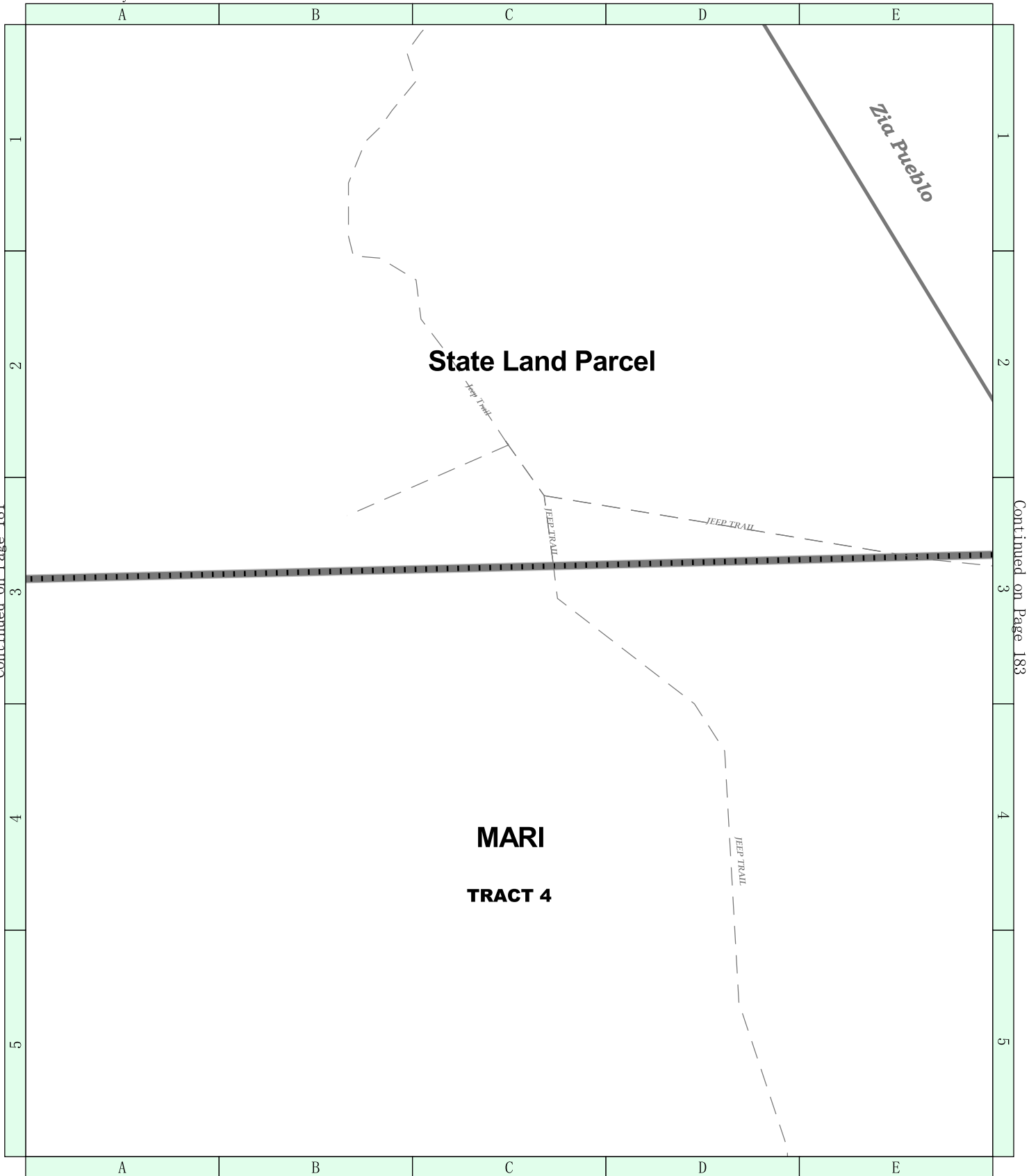
Continued on Page 171



CITY DEVELOPMENT DEPT.  
 PLANNING DIVISION  
 Prepared by: Clifford R. LeQuieu

Confirmation of Zoning must be  
 obtained from the Zoning Division  
 of the City Development Dept.

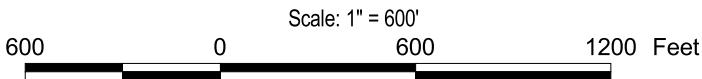




Continued on Page 181

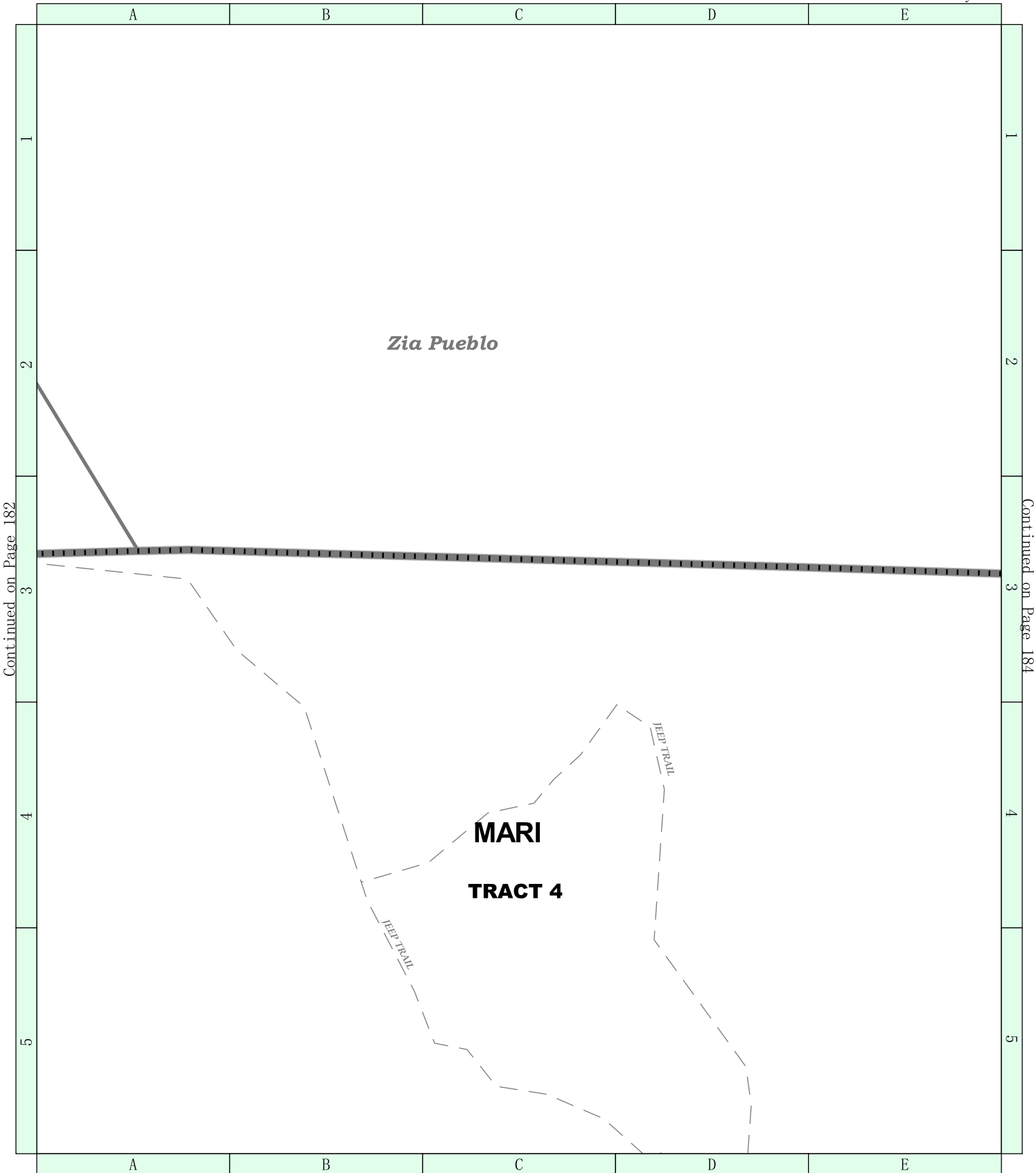
Continued on Page 183

Continued on Page 172



CITY DEVELOPMENT DEPT.  
 PLANNING DIVISION  
 Prepared by: Clifford R. LeQueiu

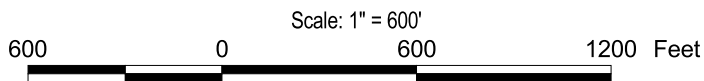
Confirmation of Zoning must be  
 obtained from the Zoning Division  
 of the City Development Dept.



Continued on Page 182

Continued on Page 184

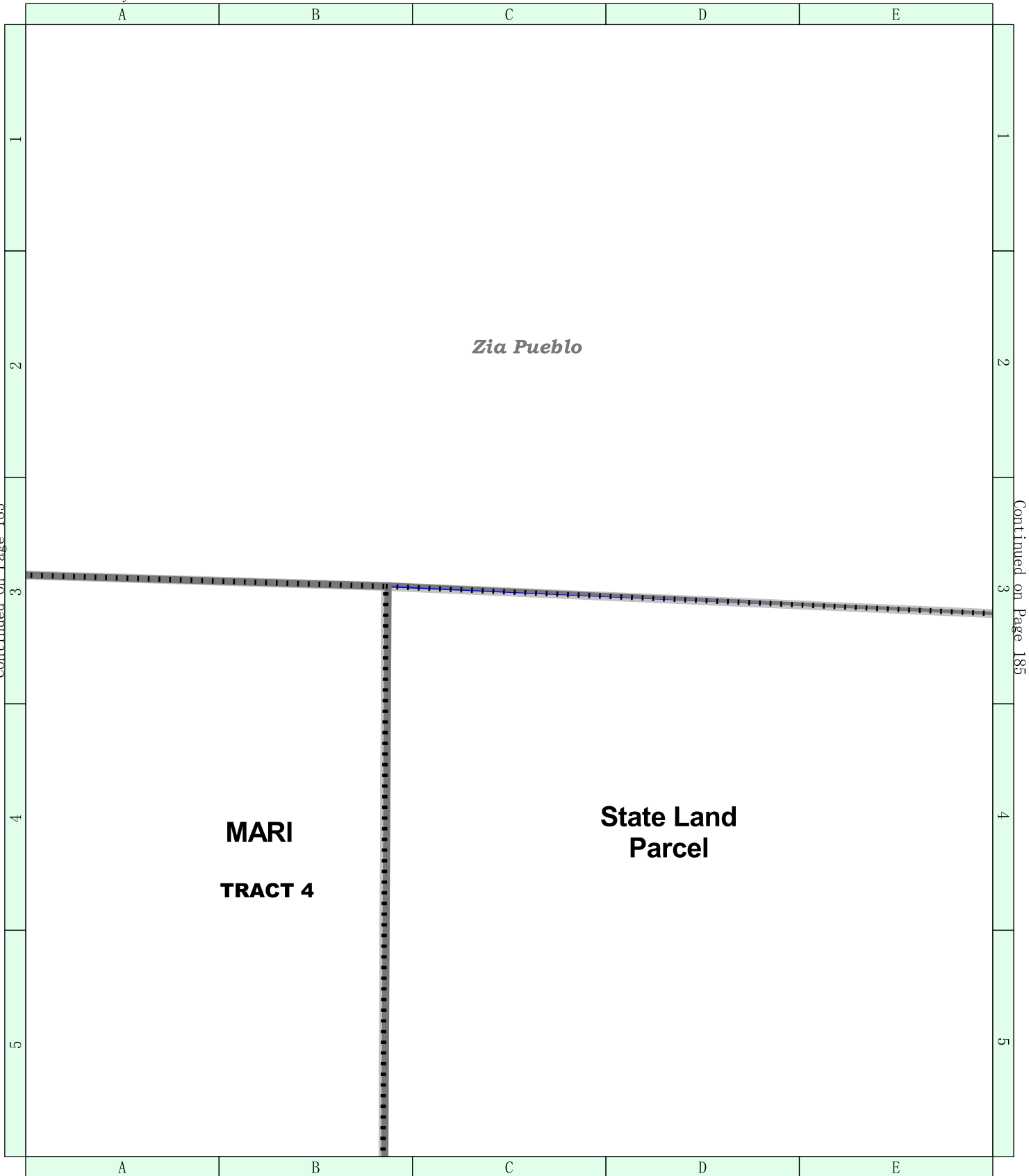
Continued on Page 173



CITY DEVELOPMENT DEPT.  
 PLANNING DIVISION  
 Prepared by: Clifford R. LeQuieu

Confirmation of Zoning must be  
 obtained from the Zoning Division  
 of the City Development Dept.

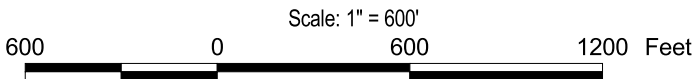




Continued on Page 183

Continued on Page 185

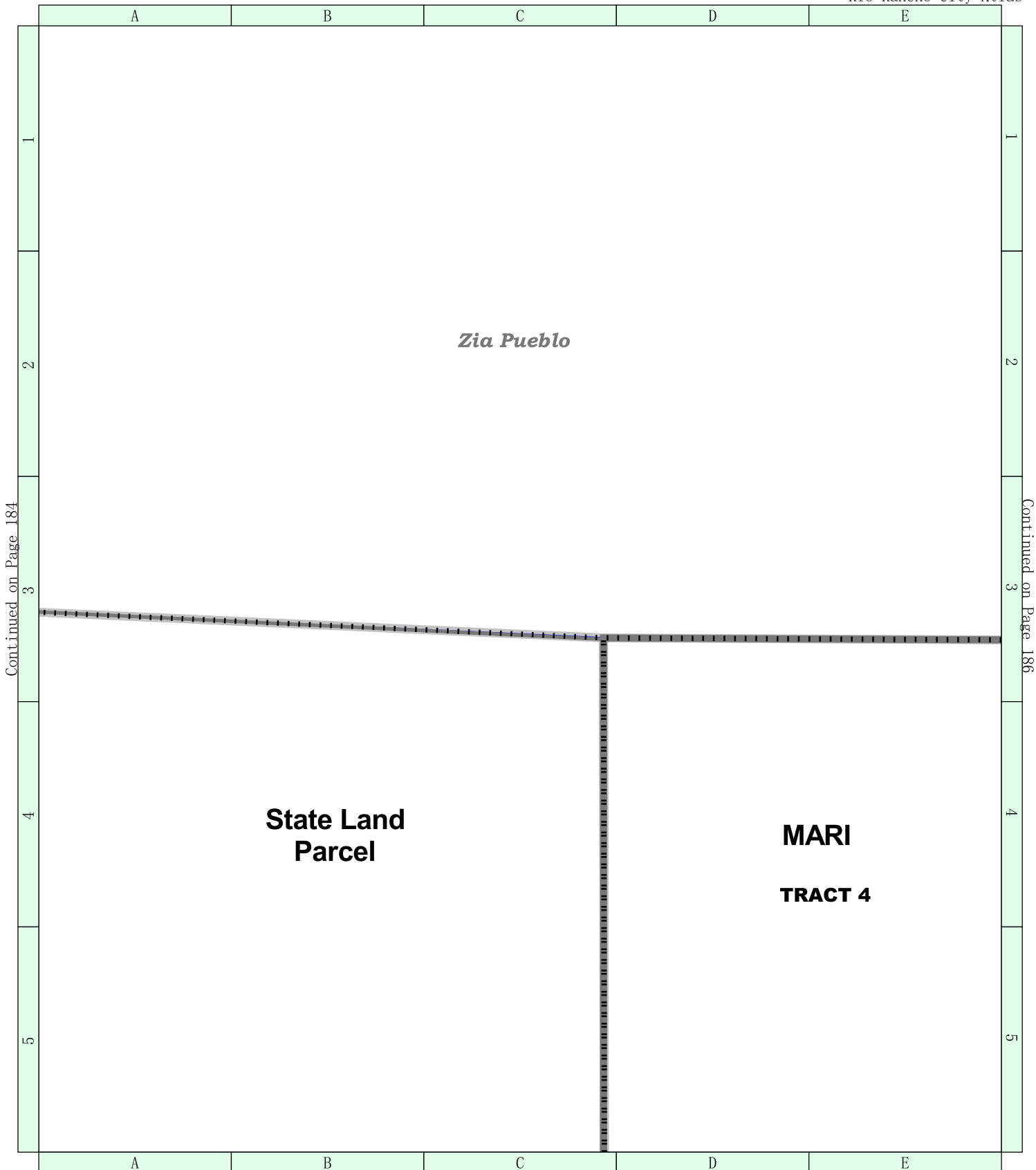
Continued on Page 174



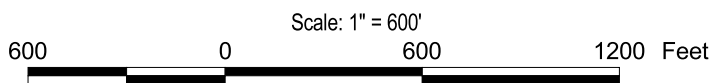
CITY DEVELOPMENT DEPT.  
 PLANNING DIVISION  
 Prepared by: Clifford R. LeQuieu

Confirmation of Zoning must be  
 obtained from the Zoning Division  
 of the City Development Dept.






Continued on Page 175



CITY DEVELOPMENT DEPT.  
 PLANNING DIVISION  
 Prepared by: Clifford R. LeQuieu

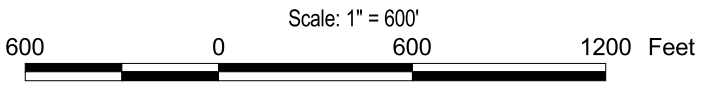
Confirmation of Zoning must be  
 obtained from the Zoning Division  
 of the City Development Dept.





Continued on Page 185

Continued on Page 176



CITY DEVELOPMENT DEPT.  
 PLANNING DIVISION  
 Prepared by: Clifford R. LeQueiu

Confirmation of Zoning must be  
 obtained from the Zoning Division  
 of the City Development Dept.

Rio Rancho Street Index

RANGE	STREET NAME	SUBDIVISION	ATLAS PG
241 - 444	10th Ave NE	U12	73
102-544	10th Ave NE	U12	73, 74, 78
200 - 913	10th Ave NW	U07	72
101 - 920	10th Ave SE	U10	43
2003 - 2019	10th Ave SE	U16	46
9999 - 9999	10th Ave SW	CEDH7	43
9999 - 9999	10th St NE	NMED9	111
9999 - 9999	10th St NE	U11	62, 74
5 - 2828	10th St NE	U11	62, 74, 97
9999 - 9999	10th St NE	U12	74, 85, 97, 111
9999 - 9999	10th St NW	U07	71
1011 - 1115	10th St NW	U07	71
9999 - 9999	10th St SE	U10	36
1000 - 2301	10th St SE	U10	36
9999 - 9999	10th St SW	U09	33
9999 - 9999	11th Ave NE	U12	73 - 78
91 - 911	11th Ave NW	U07	73
101 - 1990	11th Ave SE	U10	43 - 45
2801 - 2914	11th Ave SE	U16	47
9999 - 9999	11th Ave SW	U10	43
9999 - 9999	11th St NE	U12	85, 97
1000 - 1909	11th St SE	U10	36, 44
9999 - 9999	11th St SW	U09	33
9999 - 9999	12th Ave NE	U12	75, 76
2020 - 2020	12th Ave NE	U13	76
9999 - 9999	12th Ave NE	U13	76
102 - 102	12th Ave NW	U07	73
5 - 1990	12th Ave SE	U10	43 - 45
9999 - 9999	12th Ave SW	U10	43
9999 - 9999	12th St NE	U12	85, 97
1000 - 1909	12th St SE	U10	36, 37, 44
9999 - 9999	12th St SW	U09	33
9999 - 9999	13th Ave NE	U13	76
9999 - 9999	13th Ave NE	U13	77
2901 - 2925	13th Ave NE	U13	77
9999 - 9999	13th Ave NW	U07	73
5 - 1990	13th Ave SE	U10	43, 45
9999 - 9999	13th Ave SE	U16	47
9999 - 9999	13th Ave SW	U10	43
9999 - 9999	13th St NE	U12	75, 86
1000 - 1905	13th St SE	U10	45
1352 - 1905	13th St SE	U10	37, 45
9999 - 9999	13th St SW	U09	33
9999 - 9999	14th Ave NE	U13	76, 86, 87
9999 - 9999	14th Ave NW	U07	84
9999 - 9999	14th Ave SE	U10	44
5 - 1990	14th Ave SE	U10	43 - 45
3100 - 3208	14th Ave SE	U16	47
9999 - 9999	14th Ave SE	U16	46
9999 - 9999	14th Ave SW	U10	43
9999 - 9999	14th Ct NE	U21	125
1351 - 1990	14th Pl SE	U10	37
9999 - 9999	14th St NE	U12	84
1366 - 1841	14th St SE	U10	45
9999 - 9999	14th St SE	U10	37
9999 - 9999	15th Ave NE	U12	85 - 86
1400 - 1600	15th Ave NE	U12	86
9999 - 9999	15th Ave NE	U13	87, 88
9999 - 9999	15th Ave NE	U17	90
9999 - 9999	15th Ave NW	U07	84
9999 - 9999	15th Ave SE	U10	45
5 - 1800	15th Ave SE	U10	43 - 45
3101 - 3204	15th Ave SE	U16	47
9999 - 9999	15th Ave SW	U10	43
9999 - 9999	15th Ct NE	U21	125
1949 - 1990	15th Pl SE	U10	37
9999 - 9999	15th St NE	U12	86, 98
9999 - 9999	15th St NE	U21	125
1030 - 1030	15th St SE	U10	45
1080 - 1095	15th St SE	U10	45
9999 - 9999	15th St SE	U10	37, 45
1145 - 1900	15th St SE	U10	37, 45
9999 - 9999	16th Ave NE	U12	85
9999 - 9999	16th Ave NE	U13	87, 88
4401 - 4600	16th Ave NE	U17	90
9999 - 9999	16th Ave SE	GN	48
9999 - 9999	16th Ave SE	U10	44
5 - 1921	16th Ave SE	U10	43, 45
3200 - 3708	16th Ave SE	U16	47, 48
9999 - 9999	16th Ave SE	U16	47, 48
9999 - 9999	16th Ave SW	U10	43
9999 - 9999	16th Ct NE	U21	98, 125
9999 - 9999	16th St NE	U12	86, 98

RANGE	STREET NAME	SUBDIVISION	ATLAS PG
9999 - 9999	16th St NE	U21	86, 98
9999 - 9999	16th St SW	U09	33
9999 - 9999	17th Ave NE	NH02	86, 87
9999 - 9999	17th Ave NE	U12	85
9999 - 9999	17th Ave NE	U13	87, 88
4501 - 4557	17th Ave NE	U17	90
9999 - 9999	17th Ave SE	U10	36
5 - 1880	17th Ave SE	U10	35 - 37
9999 - 9999	17th Ave SE	U16	39
9999 - 9999	17th Ave SW	U03	30
9999 - 9999	17th Ave SW	U10	35
9999 - 9999	17th Ct NE	U21	98, 125
9999 - 9999	17th St NE	U12	84, 98
9999 - 9999	17th St NE	U21	125
9999 - 9999	17th St SE	U10	37
296 - 1825	17th St SE	U11	54, 63
120 - 296	17th St SE	U11	54, 63
9999 - 9999	17th St SW	U09	32
9999 - 9999	18th Ave NE	U12	84, 85
9999 - 9999	18th Ave NE	U13	87, 88
9999 - 9999	18th Ave SE	GN	40
5 - 904	18th Ave SE	U10	35, 36
2900 - 3708	18th Ave SE	U16	39, 40
9999 - 9999	18th Ave SW	U03	29, 30
9999 - 9999	18th Ct NE	U21	98
9999 - 9999	18th St NE	U12	75, 86, 98
9999 - 9999	18th St NE	U21	112, 125
9999 - 9999	18th St NE	U21	112, 125
1902 - 1958	18th St SE	SVN	54
9999 - 9999	18th St SE	SVN	54
9999 - 9999	18th St SE	U10	37
100 - 444	18th St SE	U11	54
9999 - 9999	18th St SW	U09	32
9999 - 9999	19th Ave NE	NH08	85
9999 - 9999	19th Ave NE	NH09	86
9999 - 9999	19th Ave NE	NM07	85
9999 - 9999	19th Ave NE	NM12	86
9999 - 9999	19th Ave NE	U12	84, 85
9999 - 9999	19th Ave NE	U13	87 - 89
9999 - 9999	19th Ave NW	U12	84
3906 - 3906	19th Ave SE	GN	40
9999 - 9999	19th Ave SE	U10	35, 37
305 - 1990	19th Ave SE	U10	35 - 37
2801 - 3709	19th Ave SE	U16	39, 40
9999 - 9999	19th Ave SW	U01	29
9999 - 9999	19th Ave SW	U03	30 - 32
9999 - 9999	19th Ave SW	U09	32, 33
9999 - 9999	19th Ct NE	U21	98
208 - 104	19th St NE	U11	63
9999 - 9999	19th St NE	U12	86, 98
9999 - 9999	19th St NE	U21	112, 125
9999 - 9999	19th St NE	U21	112, 125
9999 - 9999	19th St SE	U10	37, 45
100 - 1807	19th St SE	U11	54, 63
9999 - 9999	19th St SE	U11	63
9999 - 9999	19th St SW	U09	32
9999 - 9999	1st Ave NE	U13	66
10 - 414	1st Ave NW	U08	60, 61
5 - 824	1st St NE	U11	61, 73
9999 - 9999	1st St NE	U12	73
9999 - 9999	1st St NW	U12	84
9999 - 9999	1st St SE	U10	35
86 - 407	1st St SE	U11	52
601 - 835	1st St SW	CEDH5	52
408 - 529	1st St SW	U08	52
9999 - 9999	1st St SW	U09	35
9999 - 9999	20th Ave NE	U12	84, 85
9999 - 9999	20th Ave NE	U13	87, 88
201 - 201	20th Ave NW	U12	84
9999 - 9999	20th Ave NW	U12	84
9999 - 9999	20th Ave SE	U10	37
504 - 1016	20th Ave SE	U10	36, 37
3001 - 3701	20th Ave SE	U16	40
9999 - 9999	20th Ave SW	U01	28, 29
9999 - 9999	20th Ave SW	U03	30 - 32
9999 - 9999	20th Ave SW	U09	33, 34
9999 - 9999	20th St NW	U03	32
9999 - 9999	20th St SE	U10	38, 46
1001 - 2306	20th St SE	U10	38, 46
9999 - 9999	20th St SE	U16	46
1500 - 1512	20th St SE	U16	46
9999 - 9999	20th St SW	U03	32
501 - 861	21st Ave NE	U12	84, 85



Rio Rancho Street Index

RANGE	STREET NAME	SUBDIVISION	ATLAS_PG
9999 - 9999	21st Ave NE	U13	87, 88
9999 - 9999	21st Ave SE	GS	40
9999 - 9999	21st Ave SE	U10	37
1005 - 1017	21st Ave SE	U10	36
9999 - 9999	21st Ave SE	U16	40
3001 - 3705	21st Ave SE	U16	39, 40
9999 - 9999	21st Ave SW	U01	28, 29
9999 - 9999	21st Ave SW	U03	32
9999 - 9999	21st Ave SW	U09	33, 34
9999 - 9999	21st Ct NE	U21	99
9999 - 9999	21st St NE	U13	99
9999 - 9999	21st St NE	U21	113, 126
1002 - 1006	21st St SE	U16	46
501 - 941	22nd Ave NE	U12	97
9999 - 9999	22nd Ave NE	U12	98, 99
9999 - 9999	22nd Ave NE	U13	99, 100
9999 - 9999	22nd Ave SE	U10	36, 37
3001 - 3512	22nd Ave SE	U16	39
9999 - 9999	22nd Ave SW	U01	29
9999 - 9999	22nd Ave SW	U03	30 - 32
9999 - 9999	22nd Ave SW	U09	33
9999 - 9999	22nd Ct NE	U21	99
9999 - 9999	22nd St NE	U13	99
9999 - 9999	22nd St NE	U21	113, 126
1008 - 1007	22nd St SE	U16	46
501 - 940	23rd Ave NE	U12	97
9999 - 9999	23rd Ave NE	U12	97, 98
9999 - 9999	23rd Ave NE	U13	99 - 101
9999 - 9999	23rd Ave SE	U10	35, 37
3001 - 3410	23rd Ave SE	U16	39, 40
3409 - 3520	23rd Ave SE	U16	40
9999 - 9999	23rd Ave SW	U01	29
9999 - 9999	23rd Ave SW	U03	29 - 32
9999 - 9999	23rd Ave SW	U09	32 - 33
9999 - 9999	23rd St NE	U13	99
500 - 940	24th Ave NE	U12	97
9999 - 9999	24th Ave NE	U12	97, 98
9999 - 9999	24th Ave NE	U13	99, 100
2600 - 4505	24th Ave NE	U17	102
9999 - 9999	24th Ave NE	U17	102
409 - 409	24th Ave NW	U12	97
9999 - 9999	24th Ave NW	U12	97
9999 - 9999	24th St NE	U13	99
1004 - 1013	24th St SE	U16	46
9999 - 9999	24th St SW	U03	31
501 - 1205	25th Ave NE	U12	97, 98
9999 - 9999	25th Ave NE	U13	101
4200 - 4900	25th Ave NE	U17	102, 103
408 - 408	25th Ave NW	U12	97
9999 - 9999	25th St NE	U13	99
1002 - 1013	25th St SE	U16	46
9999 - 9999	25th St SW	U03	31
501 - 1204	26th Ave NE	U12	97
9999 - 9999	26th Ave NE	U12	98, 99
4217 - 4914	26th Ave NE	U17	102, 103
9999 - 9999	26th Ave NE	U17	103
9999 - 9999	26th Ave NW	U12	97
9999 - 9999	26th St NE	U13	76, 87, 99
1011 - 1331	26th St NE	U13	76
1002 - 1203	26th St SE	U16	46
9999 - 9999	26th St SW	U03	31
501 - 940	27th Ave NE	U12	97
9999 - 9999	27th Ave NE	U12	97, 98
9999 - 9999	27th Ave NE	U13	101
4225 - 5194	27th Ave NE	U17	102, 103
9999 - 9999	27th Ave NE	U17	103
9999 - 9999	27th St NE	U13	88, 100
1010 - 1331	27th St NE	U13	77
1002 - 1301	27th St SE	U16	46
9999 - 9999	27th St SW	U03	31
9999 - 9999	28th Ave NE	U12	98
9999 - 9999	28th Ave NE	U12	98
4244 - 5192	28th Ave NE	U17	102
9999 - 9999	28th Ave NE	U17	101
9999 - 9999	28th Ave NE	U21	101
9999 - 9999	28th Ave NE	U22	97
9999 - 9999	28th Ave NW	U22	97
9999 - 9999	28th St NE	U13	100
1050 - 1331	28th St NE	U13	77
1000 - 2205	28th St SE	U16	39, 47
9999 - 9999	29th Ave NE	U21	112, 113
9999 - 9999	29th Ave NW	U22	97
9999 - 9999	29th St NE	U13	100
1090 - 1331	29th St NE	U13	77, 100

RANGE	STREET NAME	SUBDIVISION	ATLAS_PG
1017 - 2213	29th St SE	U16	39, 47
9999 - 9999	2nd Ave NE	U13	66
10 - 611	2nd Ave NW	U08	60, 61
10 - 313	2nd Ave SW	U08	52
5 - 920	2nd St NE	U11	61, 73
9999 - 9999	2nd St NE	U12	84
9999 - 9999	2nd St NW	U07	72
9999 - 9999	2nd St NW	U12	84
86 - 1807	2nd St SE	U11	52, 63
9999 - 9999	2nd St SE	U11	64
400 - 835	2nd St SW	U08	51
9999 - 9999	2nd St SW	U09	34
9999 - 9999	30th Ave NE	U21	112, 113
9999 - 9999	30th Ave NW	U22	110
9999 - 9999	30th St NE	BHR	65
9999 - 9999	30th St NE	U13	65, 77, 88, 100
1150 - 1330	30th St NE	U13	77
9999 - 9999	30th St SW	U03	31
9999 - 9999	31st Ave NE	U21	112, 113
9999 - 9999	31st Ave NW	U22	110
9999 - 9999	31st Ct NE	U13	65
9999 - 9999	31st St NE	U13	65, 77, 88, 100
601 - 917	31st St NE	U13	65, 77
1304 - 1825	31st St SE	U16	39, 47
9999 - 9999	31st St SW	U03	30
9999 - 9999	32nd Ave NE	U21	112, 113
9999 - 9999	32nd Ave NE	U22	110, 111
9999 - 9999	32nd Ave NW	U22	30
1400 - 3804	32nd Cir SE	U16	47, 48
9999 - 9999	32nd Ct NE	U13	65
9999 - 9999	32nd St NE	U13	65, 77, 88, 100
1304 - 3105	32nd St SE	U16	39, 47
9999 - 9999	32nd St SW	U03	30
9999 - 9999	33rd Ave NE	U21	112
1810 - 1810	33rd Ave NE	U21	112
9999 - 9999	33rd Ave NW	U22	110
1405 - 3804	33rd Cir SE	U16	47
9999 - 9999	33rd Ct NE	U13	65
9999 - 9999	33rd St NE	U13	77, 88, 100
1600 - 1825	33rd St SE	U16	39
9999 - 9999	33rd St SW	U03	30
9999 - 9999	34th Ave NE	U21	112, 113
9999 - 9999	34th Ave NW	U22	110
1400 - 3806	34th Cir SE	U16	48
9999 - 9999	34th St NE	U13	89, 100
9999 - 9999	34th St NE	U13	89, 100
201 - 201	34th St NE	U13	66
3400 - 1820	34th St SE	U16	40
9999 - 9999	34th St SW	U03	30
9999 - 9999	35th Ave NE	U21	112, 113
1400 - 3806	35th Cir SE	U16	48
9999 - 9999	35th Ct NE	U13	78
9999 - 9999	35th St NE	U13	66, 89, 101
2551 - 2551	35th St NE	U13	101
3500 - 1825	35th St SE	U16	40
9999 - 9999	35th St SW	U03	30
9999 - 9999	36th Ave NE	U21	125
9999 - 9999	36th Ave NE	U22	111
1500 - 3805	36th Cir SE	U16	48
901 - 908	36th Pl SE	PV	48
1000 - 1007	36th Pl SE	U16	48
9999 - 9999	36th St NE	U13	89, 101
3600 - 1825	36th St SE	U16	40
9999 - 9999	36th St SW	U03	30
9999 - 9999	37th Ave NE	U21	125
9999 - 9999	37th St NE	U13	78, 87
1002 - 1721	37th St SE	U16	40, 48
9999 - 9999	37th St SW	U03	30
9999 - 9999	38th Ave NE	U21	114, 125 - 127
9999 - 9999	38th Ct NE	U13	66
9999 - 9999	38th St NE	U13	78, 89, 101
1000 - 1303	38th St SE	U16	48
9999 - 9999	39th Ct NE	U13	66
9999 - 9999	39th St NE	U13	66, 78, 89, 101
1000 - 1005	39th St SE	U16	48
9999 - 9999	39th St SW	U03	29
9999 - 9999	3rd Ave NE	U13	66
10 - 619	3rd Ave NW	U08	60, 61
10 - 321	3rd Ave SW	U08	51
5 - 921	3rd St NE	U11	61, 73
9999 - 9999	3rd St NE	U12	84
9999 - 9999	3rd St NW	U08	60, 72
5 - 109	3rd St NW	U08	60
9999 - 9999	3rd St SE	U10	35, 43

Rio Rancho Street Index

RANGE	STREET NAME	SUBDIVISION	ATLAS PG
1904 - 1936	3rd St SE	U10	35
86 - 303	3rd St SE	U11	52
400 - 835	3rd St SW	U08	51
9999 - 9999	3rd St SW	U09	34
9999 - 9999	40th Ct NE	U13	66
1600 - 2400	40th St NE	U13	89, 101
9999 - 9999	40th St NE	U13	66, 78, 89, 101
9999 - 9999	40th St NE	U17	101
2300 - 2340	40th St NE	U17	89
9999 - 9999	40th St NE	U17	78
9999 - 9999	40th St SW	U01	29
2501 - 2636	41st St NE	U17	101
2301 - 2620	42nd Ct NE	U17	102
1301 - 1308	42nd St NE	U17	79
2305 - 2304	43rd Ct NE	U17	102
9999 - 9999	43rd St NE	U17	102
1301 - 2641	43rd St NE	U17	79, 102
9999 - 9999	43rd St SW	U01	29
2303 - 2312	44th Ct NE	U17	102
1301 - 2510	44th St NE	U17	79, 102
9999 - 9999	45th Ave NW	U22	122
9999 - 9999	45th St NE	U17	102
1301 - 4415	45th St NE	U17	79, 102
9999 - 9999	46th St SW	U01	28
2503 - 2930	47th St NE	U17	102
9999 - 9999	47th St NE	U17	102
9999 - 9999	47th St NE	U17	90
9999 - 9999	47th St SW	U01	28
2301 - 2536	48th St NE	U17	103
9999 - 9999	49th St SW	U01	28
9999 - 9999	4th Ave NE	U13	66
217 - 400	4th Ave NE	U17	67
10 - 711	4th Ave NW	U08	60, 61
32 - 337	4th Ave SW	U08	51
32 - 35	4th Ave SW	U08	51, 52
5 - 824	4th St NE	U11	61, 73
9999 - 9999	4th St NE	U12	84
105 - 419	4th St NW	U08	60
412 - 1725	4th St SE	U10	35
86 - 209	4th St SE	U11	61
9999 - 9999	4th St SW	U08	51
632 - 835	4th St SW	U08	51
9999 - 9999	4th St SW	U09	34
2800 - 2808	50th St NE	U17	103
9999 - 9999	50th St SW	U01	28
2740 - 2809	51st St NE	U17	103
9999 - 9999	52th Hwy		121
103 - 4200	52th Hwy NE	City	68, 134
			68, 69, 81, 82, 93, 94, 106, 108, 121
9999 - 9999	52th Hwy NE	City	108, 121
9999 - 9999	52th Hwy NW	Bernalillo	25, 40
9999 - 9999	52th Hwy SE	City	67
9999 - 9999	52th Hwy SE	City	67
229 - 2401	52th Hwy SE	City	40, 48, 58
9999 - 9999	52th Hwy SE	City	48, 58
2741 - 2800	52nd St NE	U17	103
9999 - 9999	52nd St NE	U17	103
9999 - 9999	52nd St NE	U20	103
9999 - 9999	5th Ave NE	U13	66
10 - 715	5th Ave NW	U08	60, 61
303 - 363	5th Ave SW	U08	51
9999 - 9999	5th St NE	U11	61, 62
5 - 824	5th St NE	U11	61, 73
9999 - 9999	5th St NE	U12	73, 84, 85
1001 - 1116	5th St NW	U07	72
300 - 1817	5th St SE	U10	36, 44
9999 - 9999	5th St SE	U11	54, 55
86 - 201	5th St SE	U11	61
724 - 835	5th St SW	U08	51
9999 - 9999	5th St SW	U09	34
9999 - 9999	6th Ave NE	U13	66
10 - 719	6th Ave NW	U08	60, 61
5 - 824	6th St NE	U11	62, 74
9999 - 9999	6th St NE	U12	85
1004 - 1020	6th St SE	U10	43, 44
9999 - 9999	6th St SE	U10	43, 44
86 - 105	6th St SE	U11	62
9999 - 9999	6th St SW	U09	34
9999 - 9999	7th Ave NE	U13	77, 78
545 - 564	7th Ave NE	U13	79
301 - 536	7th Ave NE	U17	67
10 - 811	7th Ave NW	U08	72, 73
4 - 824	7th St NE	U11	62, 74

RANGE	STREET NAME	SUBDIVISION	ATLAS PG
9999 - 9999	7th St NE	U12	85
1001 - 2121	7th St SE	U10	36, 44
86 - 97	7th St SE	U11	62
9999 - 9999	7th St SW	U09	34
2800 - 3301	8th Ave NE	U13	77
9999 - 9999	8th Ave NE	U13	77, 78
10 - 815	8th Ave NW	U08	72, 73
5 - 824	8th St NE	U11	62, 74
9999 - 9999	8th St NE	U12	74, 85
2100 - 2211	8th St SE	U10	36
9999 - 9999	8th St SW	U09	34
9999 - 9999	9th Ave NE	U11	73, 74
901 - 920	9th Ave NE	U11	74
3701 - 3701	9th Ave NE	U13	77, 78
9999 - 9999	9th Ave NE	U13	78
9999 - 9999	9th Ave NE	U17	79
20 - 915	9th Ave NW	U08	72, 73
5 - 824	9th St NE	U11	62, 74
9999 - 9999	9th St NE	U12	85, 97
1717 - 2213	9th St SE	U10	36
9999 - 9999	9th St SW	U09	33
1817 - 1824	Abbey Ct SE	STARS	54
2920 - 3120	Aberdeen Dr SE	GHR	54, 65
9999 - 9999	Aberdeen Dr SE	GHR	65
1623 - 1628	Abra Pl NE	U11	75
441 - 2181	Abrazo Rd NE	RH	64
9999 - 9999	Abrazo Rd NE	U11	63
1001 - 1890	Abrazo Rd NE	U11	63, 74, 75
2325 - 2700	Abrazo Rd NE	U13	64, 65
1652 - 1830	Abrazo Rd SE	U11	63
808 - 913	Abril Cir NE	U11	75
9999 - 9999	Acacia Ct NE	U22	124
51 - 58	Acadia Ct SE	CHR	65
901 - 904	Acal Pl NE	U11	75
800 - 905	Acano Cir Cir NE	U11	75
1803 - 1909	Acanto Rd NE	U11	75, 76
901 - 1012	Acapulco Ct NE	U17	80
2155 - 2212	Acapulco Rd NE	U17	80, 81, 92, 105
801 - 1550	Acapulco Rd NE	U17	80
9999 - 9999	Acapulco Rd NE	U17	81
601 - 806	Acebo Rd NE	U11	75
600 - 604	Acetin Pl NE	U11	75
401 - 800	Acitate Rd NE	U11	63, 75
9999 - 9999	Acoma Rd SW	U03	30, 31
1050 - 1050	Acorn Lp NE	U12	74
9999 - 9999	Acorn Lp NE	U12	74, 75
9999 - 9999	Adams Ln NE	U20	120
504 - 604	Adelfa Rd NE	U11	63
			63, 75
600 - 1403	Adema Rd NE	U11	
305 - 704	Afuste Rd NE	U11	63, 75
1504 - 1512	Ag Pl SE	U16	48
9999 - 9999	Agnes Rd NE	U25	156
507 - 1101	Agora Rd NE	U11	74
9999 - 9999	Agra Ct NE	U21	139
2300 - 2448	Agua Fria Dr NE	CN3	94, 106
4500 - 4572	Aguila Rd SE	TEC	49
4711 - 4710	Akita Ct NE	EH13A	147
9999 - 9999	Alabama St SE	U11	62
9999 - 9999	Alama Dr NE	LM	64
2000 - 2021	Alama Dr NE	LM	64
6913 - 7100	Albany Hills Ct NE	EH3	133, 147
4801 - 5429	Alberta Ave NE	U17	80, 81
9999 - 9999	Alberta Ave NE	U17	80, 81
2620 - 2625	Alberti Ct NE	MTBL	104
301 - 512	Albor Cir NE	U11	62
9999 - 9999	Alcalde Rd SW	U03	29
201 - 412	Alcano Cir NE	U11	62
312 - 391	Alda Rd SE	CEDH4	62
201 - 308	Aldaba Cir NE	U11	62
7362 - 7432	Aldan Dr NE	EH1	133, 134
4485 - 4544	Alday Lp SE	TEC	49
1405 - 1420	Alder Dr NE	NM07	86
105 - 212	Alero Cir NE	U11	62
9999 - 9999	Alexa Wy NE	NM04	86
1600 - 1680	Alfie Pl SE	U10	45
9999 - 9999	Alfoz Pl NE	U11	74
800 - 803	Alfoz Pl NE	U11	74
1350 - 777	Algodones Ct SE	U11	54
9999 - 9999	Alif Rd NE	U17	91
1701 - 4833	Alif Rd NE	U17	91
1701 - 1789	Allegheny Dr NE	CN2	93
9999 - 9999	Allemande Rd NE	U20	117, 130, 131

Rio Rancho Street Index

RANGE	STREET NAME	SUBDIVISION	ATLAS PG
9999 - 9999	Almond Rd NE	U22	124, 125
9999 - 9999	Aloe Cir NE	U17	89, 90
9999 - 9999	Aloe Ct NE	U17	90
1785 - 1820	Alpha Ct SE	STARS	54
670 - 1655	Alpha Rd SE	STARS	54
4401 - 4533	Alpine Cir SE	NR	49
100 - 109	Alta Vista Ct SE	CS	49
9999 - 9999	Altair Rd NE	U20	132
9999 - 9999	Althea Ct NE	U17	103
9999 - 9999	Alturas Dr NE	U20	132
9999 - 9999	Amantius Ct NE	U21	114
9999 - 9999	Amantius Rd NE	U21	114, 115
9999 - 9999	American Wy SE	RIOH	25
9999 - 9999	American Wy SE	STPL	25
701 - 880	Amethyst Dr NE	U17	80
9999 - 9999	Amigo Dr NE	U20	146
9999 - 9999	Amigo Pl NE	U20	145
9999 - 9999	Anchiote Rd NE	U17	104
2204 - 2216	Anchiote Rd NE	U17	92
9999 - 9999	Andromeda Rd NE	U20	132, 133
9999 - 9999	Angel Rd SE	U17	59, 67
6920 - 7020	Angela Dr NE	EH13B	147
9999 - 9999	Angola Rd NE	U21	140
2301 - 2308	Animas Ct NE	CN3	94
9999 - 9999	Anjers Ct NE	U25	154
3101 - 3902	Ann Cir SE	U16	47, 48
9999 - 9999	Annabelle Rd NE	U21	125
413 - 428	Annette Dr NE	U17	67
401 - 409	Annette Dr NE	U17	67
9999 - 9999	Anteras Ct NE	U20	131
9999 - 9999	Anteras Pl NE	U20	131
4203 - 4501	Antigua Rd SE	CH	58
557 - 570	Apache Ct SW	CEDH6	51
464 - 599	Apache Lp SW	CEDH6	51
6201 - 6384	Apache Plume Rd NE	CN1	82
1311 - 1350	Apex Ct SE	U11	54
1900 - 1913	Apple Ct NE	NH10	86
624 - 1832	Applewood Park Dr SE	SPW	54
9999 - 9999	Apricot Wy NE	NH09	86
4615 - 4860	Aquamarine Dr NE	U17	79
1701 - 1720	Aragon Ct NE	U17	91
4101 - 4350	Arapahoe Dr NE	U17	79
513 - 980	Archibeque Ave SE	CEDH2	53
9999 - 9999	Arcturus Ave SE	STARS	54
730 - 825	Arcturus Ave SE	STARS	54
9999 - 9999	Ardrey Rd NE	U21	115
850 - 1770	Argus Ct SE	STARS	54
470 - 694	Arizona St SE	SH2R2	53
77 - 124	Arizona Sunset Rd NE	RH2	64
9999 - 9999	Ark Rd SE	U10	36
769 - 635	Arkansas Ct SE	GN2	53
764 - 1003	Arkansas St SE	CEDH	53
450 - 632	Arkansas St SE	CEDH3	52, 53
704 - 749	Arkansas St SE	GN2	53
9999 - 9999	Arkansas St SE	U11	52
7401 - 7416	Arkansas Wy NE	EH1	134
180 - 205	Arlene Ct SE	U11	54
125 - 1755	Arlene Pl SE	U11	54
1595 - 1810	Arlene Rd SE	U11	54
9999 - 9999	Aries Ct NE	U25	140
2311 - 2330	Arlin Ct NE	RH2	64
9999 - 9999	Arlington Rd NW	U22	136
6100 - 6144	Arnold Hills Dr NE	EH9	146
9999 - 9999	Arras Ct NE	U25	154
4320 - 4508	Arrowhead Ridge Dr SE	AR	58, 67
9999 - 9999	Asbury Rd NE	U17	67
273 - 524	Asbury Rd NE	U17	67
9999 - 9999	Ascension Ct NE	U21	115
9999 - 9999	Ascension Rd NE	U21	101 - 115
500 - 503	Ashberry Ct SE	OAK	57
3030 - 3196	Ashkirk Lp SE	GHR	65, 65
9999 - 9999	Asmara Rd NE	U21	141
1510 - 1651	Asp Pl SE	U10	45
9999 - 9999	Aspen Dr SE	NR	49
9999 - 9999	Aspen Dr SE	U10	36
2885 - 2900	Aspen Leaf Ct SE	BHR	56
7209 - 7300	Assisi Hills Rd NE	EH12	133
101 - 128	Aster Dr SW	CEDH7	43
1700 - 1771	Asturia Ct NE	U17	92
9999 - 9999	Aswan Ct NE	U21	140
1510 - 40	Athens Ct SE	U11	63
4501 - 4537	Atlanta Hills Lp NE	EH3	133
5601 - 6548	Blue Quail Rd NE	CN1	82, 93
9999 - 9999	Blue Rd NE	U13	78

RANGE	STREET NAME	SUBDIVISION	ATLAS PG
9999 - 9999	Atlantic Ln SE	CEDH4	52
507 - 740	Atlantic Rd SE	CEDH3	52
4801 - 4812	Aubry Hills Dr NE	EH6	147
9999 - 9999	Auburn Rd NE	U22	136
9999 - 9999	Audh Ct NE	U25	153
3900 - 3948	Augusta Dr SE	EST2	57
6801 - 6912	Augusta Hills Dr NE	EH3	133
6677 - 6796	Augusta Hills Dr NE	EH4	146
9999 - 9999	Augusta Hills Dr NE	EH7	146
9999 - 9999	Aurelian Rd NE	U20	117, 120
2805 - 2800	Aurora Rd NE	U17	106
601 - 740	Autumn Meadows Dr NE	NMED10	111
5231 - 5250	Aztec Ct NE	EH14A	146
9999 - 9999	Aztec Rd SW	U03	30 - 32
9999 - 9999	Azure Dr NE	U22	123, 124
9999 - 9999	Azure Dr NW	U22	122
9999 - 9999	Babco Ct NE	U13	101
9999 - 9999	Bachmann Ct NE	U20	144
9999 - 9999	Baden Ct NE	U25	155
555 - 598	Bahama Dr SE	CEDH3	53
9999 - 9999	Bahia Ct NE	U21	114
9999 - 9999	Bahoda Lp NE	U21	140, 153
9999 - 9999	Bailey Wy NE	EH13B	147
9999 - 9999	Bainbridge Rd NE	U25	166, 177, 178
9999 - 9999	Baker Ct NE	U20	143
9999 - 9999	Balboa Rd SW	U03	30
2501 - 2432	Baldy Lp NE	CN3	106
9999 - 9999	Bali Rd SE	SH2	53
475 - 1205	Bali Rd SE	SH2	53, 54
405 - 425	Ball Pl SE	U10	44
9999 - 9999	Balsa Rd NW	U12	96
9999 - 9999	Balsam Rd NE	U21	114
609 - 1286	Baltic Ave SE	U11	44, 53, 54
621 - 655	Baltic Wy SE	GN2	53
9999 - 9999	Bamaco Rd NE	U21	141
9999 - 9999	Baniff Ct NE	U25	151
9999 - 9999	Banks Ct NE	U25	162
4415 - 5000	Baranca Dr NE	U17	102, 103
9999 - 9999	Barbara Lp SE	CS	48
1400 - 4120	Barbara Lp SE	CS	48, 49
9999 - 9999	Barbara Lp SE	U16	48
9999 - 9999	Bart Pl SE	U10	35
9999 - 9999	Basil Ct NE	U21	127
1415 - 50	Basin Ct SE	U11	63
9999 - 9999	Basque Ct NE	U21	113
9999 - 9999	Batiste Rd NE	U20	145
4501 - 4802	Bay Ct NE	U17	103
3800 - 3901	Bay Hill Lp SE	EST2	57
9999 - 9999	Bay Rd NE	U12	73, 84
2350 - 2608	Bayou Dr NE	U17	103
6273 - 6340	Beaver Ct NE	CN1	82
929 - 952	Bellflower Dr NE	NH08	85
1301 - 1344	Bellflower Dr NE	NM07	85
901 - 920	Benjamin Ct SE	SGH	49
901 - 999	Benjamin Dr SE	SGH	49
800 - 825	Benson Park Ct SE	SPW	54
9999 - 9999	Berea Meadows Dr NE	NMED5	110
340 - 470	Bermuda Dr SE	GN3	53
9999 - 9999	Bernice Rd NE	U21	125
1100 - 1402	Bertha Rd SE	U16	48
9999 - 9999	Beta Ct NE	U20	132
9999 - 9999	Beta Dr NE	U20	131, 132
9999 - 9999	Beth Pl SE	U10	35
1601 - 1616	Beth Wy NE	NM04	86
601 - 692	Bhutan Dr SE	CEDH3	52
100 - 117	Birch Ct SE	RHR	58
300 - 491	Birdie Rd SE	PHW	55
51 - 72	Biscayne Wy SE	CHR	65
4605 - 4657	Bismark Hills Dr NE	EH3	147
9999 - 9999	Bismark Hills Dr NE	EH5	147
2006 - 2218	Black Hills Rd NE	RH	64
9999 - 9999	Black Hills Rd SE	RH	64
1712 - 1725	Black River Ct NE	CN2	93
1729 - 1780	Black River Dr NE	CN2	94
9999 - 9999	Black River Dr NE	CN2	93
1801 - 1864	Blackberry Rd NE	NH01	86
1500 - 1517	Blackbird Rd NE	CN1R1	82
9999 - 9999	Blackfoot Rd NE	U20	117
1601 - 1632	Blackhawk River Dr NE	CN2A	93
9999 - 9999	Blois Ct NE	U25	154
517 - 3237	Bloomfield Meadows Dr NE	NMED3	110, 111
1604 - 1609	Blue Quail Ct NE	CN1	82
2151 - 2166	Blue River Ct NE	CN2A	106
9999 - 9999	Bluebell Ct NW	U22	123

Rio Rancho Street Index

RANGE	STREET NAME	SUBDIVISION	ATLAS PG
1701 - 1833	Blueberry Dr NE	NH09	86
9999 - 9999	Blythe Ct NE	U25	167
9999 - 9999	Boccacio Rd NE	U21	115
9999 - 9999	Bodie Ct NE	U22	125
391 - 2661	Bogie Dr SE	PHW	55
2401 - 2540	Bogie Dr SE	WH	55
2201 - 2208	Bolo Ct NE	U17	102
9999 - 9999	Bolo Dr NE	U17	103
4400 - 4608	Bolo Dr NE	U17	90, 102, 103
9999 - 9999	Bolt Rd NW	U22	136
9999 - 9999	Bombay Rd NE	U21	139
760 - 1749	Borealis Ave SE	STARS	54
9999 - 9999	Boulder Rd NE	U20	145
9999 - 9999	Braga Ct NE	U20	145
1420 - 1470	Bramble Ct SE	U11	54
7401 - 7428	Branco Dr NE	EH1	134
300 - 2401	Branding Iron Rd SE	WH	55
830 - 810	Bravo Ct SE	STARS	54
2501 - 2508	Brazos Ct NE	CN3	106
507 - 647	Brazos Dr SE	CEDH3	52
1603 - 1810	Brenda Rd SE	U11	54
1450 - 1520	Briarwood Ct SE	U11	54
1401 - 1560	Bridger Rd NE	U17	92
5000 - 5059	Brighton Hills Dr NE	EH7	146
9999 - 9999	Broadmoor Dr SE	BHR	56, 65
9999 - 9999	Broadmoor Dr SE	CCH	56
2835 - 2922	Broadmoor Dr SE	CCH	56
9999 - 9999	Broadmoor Dr SE	HRVW	56
9999 - 9999	Broadmoor Dr SE	LAK	56
9999 - 9999	Broadmoor Dr SE	PHN2	56
689 - 698	Brook Meadows Dr NE	NMED9	111
9999 - 9999	Brooks Ln NE	U20	144
5000 - 5047	Brown Bear Dr NE	EH8	146
660 - 2260	Buckboard Rd SE	WH2	55
5301 - 5320	Buckeye Ct NE	EH14A	159
200 - 211	Buena Vista Ct SE	CS	49
9999 - 9999	Bulawayo Rd NE	U21	141
9999 - 9999	Bulb Ct NE	U13	76
1551 - 1610	Bunker Hill Ct SE	U11	45
850 - 924	Bunker Rd SE	PHW	56
9999 - 9999	Burgess Rd NE	U21	126
451 - 484	Burton Meadows Dr NE	NMED5	110
9999 - 9999	Butte Wy NE	CN2	94
5401 - 5444	Caballo Ct NE	EH14B	159
5400 - 5412	Caballo Pl NE	EH14B	159
200 - 209	Cabeza Negra Ct SE	CH	59
300 - 407	Cabeza Negra Dr SE	CH	59
9999 - 9999	Cabezon Blvd SE	CABE	38, 46
2301 - 2560	Cabezon Dr NE	CN3	94, 106
9999 - 9999	Cabezon Dr NE	CN3	106
4801 - 4812	Cabot Hills Ct NE	EH6	147
1061 - 1090	Cactus Dr NE	NH14	85
9999 - 9999	Caldera Pl NE	U20	131
9999 - 9999	Caldera Rd NE	U20	130 - 132, 146
9999 - 9999	Calicut Rd NE	U21	139, 140
9999 - 9999	Caliente Rd NE	MARI	153
9999 - 9999	Caliente Rd NE	U25	139, 140
79 - 120	California Pine Rd NE	RH2	64
3100 - 3237	Calle Suenos Ln SE	CASI	56
3421 - 4301	Calle Suenos Ln SE	LCDS	56, 57
9999 - 9999	Calor Rd NE	U13	76
4601 - 4610	Calvillo Ct SE	CH	58
9999 - 9999	Camino De La Terra Ln SE	U17	59
9999 - 9999	Camino De La Terra SE	U17	68
9999 - 9999	Camino De Los Montoyas Rd NE	NMED8	111
9999 - 9999	Camino De Los Montoyas Rd NE	U22	111, 124
9999 - 9999	Campbell Rd NE	U22	137
9999 - 9999	Campeche Rd NE	U17	106
2501 - 2750	Campeche Rd NE	U17	106
3101 - 3118	Campeche Rd NE	U20	120
9999 - 9999	Campeche Rd NE	U20	120
2106 - 2101	Campfire Ct SE	WH	55
9999 - 9999	Campfire Rd SE	SP	55
872 - 877	Campfire Rd SE	SP	55
500 - 2110	Campfire Rd SE	WH	55
641 - 650	Campfire Rd SE	WH	55
9999 - 9999	Canadian Goose Rd NE	CN1	82
2595 - 2700	Candlelight Dr SE	PHN2	56
4901 - 4912	Canelo Ct SE	CH	59
6300 - 6309	Canvasback Ct NE	CN1	82
908 - 956	Canvasback Rd NE	CN1	82

RANGE	STREET NAME	SUBDIVISION	ATLAS PG
9999 - 9999	Canvasback Rd NE	CN1	82
4900 - 4909	Canyon Gate Pl NE	EH10	145
9999 - 9999	Capistrano Rd SW	U01	28, 29
105 - 1535	Capri Ct SE	U11	63
5301 - 5326	Caprock Ct NE	EH14A	159
5201 - 5244	Caprock Dr NE	EH14A	146
1125 - 1140	Caramel Ct SE	SR	63
9999 - 9999	Cardomon Rd NE	U21	140, 141
1765 - 1866	Carina Ct SE	STARS	54
7800 - 7801	Carr Wy NE	CC-CEH	134
7251 - 7270	Carrizo Dr NE	CN3	106
1610 - 5760	Carson Rd NE	U17	81, 92
9999 - 9999	Carson Rd NE	U17	81
9999 - 9999	Cartegena Rd NE	U21	114
817 - 754	Cascade Ct SE	GN2	53
677 - 1017	Cascade Rd SE	GN2	53
776 - 916	Cascade Wy SE	GN2	53
3021 - 3244	Cascades Tr SE	CHR	65, 66
500 - 2569	Casper Rd SE	PHW	55
1701 - 1720	Castile Ct NE	U17	92
9999 - 9999	Castle Rd NW	U22	122
36 - 105	Castle Rock Rd SE	BHR	65
9999 - 9999	Castor Ln NE	U20	132
9999 - 9999	Catalan Rd NE	U20	130
9999 - 9999	Cathie Tr SE	TRIN	49
6201 - 6216	Cattail Rd NE	CN1	82
9999 - 9999	Cattle Dr NE	HRNG	89
4401 - 4432	Cave Primrose Ct SE	SARA	41
9999 - 9999	Cayenne Rd NE	U20	129, 130
9999 - 9999	Cayenne Rd NE	U21	126 - 129, 139, 140
9999 - 9999	Ceca Rd NE	U13	76
9999 - 9999	Cedar Ct NE	U21	126
1455 - 1460	Cedar Ln SE	U11	45
1705 - 725	Celina Ct SE	STARS	54
1765 - 1880	Celina Rd SE	STARS	54
200 - 809	Cerro De Ortega Dr SE	CH	58
6100 - 6125	Chaco Canyon Ct NE	EH10	159
6129 - 6173	Chaco Canyon Dr NE	EH9	159
9999 - 9999	Chaco Lp NE	CR	145
4905 - 5945	Chaco Lp NE	CR	145
9999 - 9999	Chama Meadows Dr NE	NMED3	110, 111
3001 - 3218	Chama Meadows Dr NE	NMED3	111
9999 - 9999	Chama Meadows Dr NE	NMED4	110
9999 - 9999	Chama Meadows Dr NE	NMED5	110
6751 - 6763	Chama River Ct NE	CN2A	94
1701 - 1724	Chamisa Rd NE	NH06	86
9999 - 9999	Chamisa Rd NE	NH06	86
3205 - 3228	Chandra Ln SE	CHR	66
200 - 279	Chaparral Lp SE	HRVW	56
6703 - 7012	Chapingo Rd NE	U17	105, 106
601 - 789	Chaps Rd SE	WH	55
449 - 481	Chardon Meadows Dr NE	NMED5	110
295 - 1755	Charlene Rd SE	U11	54
9999 - 9999	Charlene Rd SE	U11	54
900 - 1001	Charles Dr NE	NM05	85
9999 - 9999	Chayote Rd NE	EH10	158
9999 - 9999	Chayote Rd NE	EH11	158
2900 - 6221	Chayote Rd NE	U17	104, 105
9999 - 9999	Chayote Rd NE	U17	104
9999 - 9999	Chayote Rd NE	U20	105, 119, 132, 145
3101 - 7001	Chayote Rd NE	U20	119, 145
9999 - 9999	Chelonea Ct NE	U20	130
9999 - 9999	Chemung Rd NE	U25	154
490 - 535	Cherish Ct SE	SH2R2	53
746 - 749	Cherokee Dr SW	CEDH6	51
1984 - 2000	Cherry Rd NE	U12	86
9999 - 9999	Cherry Rd NE	U12	86
4701 - 4732	Chesapeake Pl NE	EH13A	147
2103 - 2900	Chessman Dr NE	U13	64, 65, 76
3419 - 3544	Chesterland Meadows Dr NE	NMED5	110
9999 - 9999	Chestnut Rd NE	U22	124
9999 - 9999	Chetah Rd NE	U13	76
9999 - 9999	Chicory Rd NE	U21	127
701 - 2222	Chihuahua Rd NE	U17	80, 81, 92, 93, 105
9999 - 9999	Chihuahua Rd NE	U17	92, 93
3000 - 3020	Chimayo Meadows Dr NE	NMED3	111
5201 - 5204	Chino Ct NE	U17	91
9999 - 9999	Chino Pl SE	U10	44
2501 - 2551	Chip Ct SE	PHW	55
474 - 501	Chippewa Dr SW	CEDH6	51
619 - 630	Chippewa Ct SW	CEDH6	51

Rio Rancho Street Index

RANGE	STREET NAME	SUBDIVISION	ATLAS PG
9999 - 9999	Chippewa Dr SW	CEDH6	51
9999 - 9999	Chopin Ct NE	U20	145
9999 - 9999	Chopin Rd NE	U20	131, 145
4701 - 4708	Chow Ct NE	EH13A	147
401 - 580	Christine Dr NE	U17	67, 79
7001 - 7016	Christopher Ct NE	EH3	133
4900 - 4976	Chromium Dr NE	U17	80
647 - 2260	Chuckwagon Rd SE	WH2	55
920 - 2345	Chuckwagon Rd SE	WH3	46
9999 - 9999	Cibad Ln NE	U25	154
5500 - 5752	Cibola Dr NE	EH11A	158
9999 - 9999	Cielo Azul Dr NE	CLGR	98
2801 - 2844	Cielo Azul Dr NE	CLGR	98
6101 - 6246	Cielo Grande Dr NE	EH9	145
9999 - 9999	Cielo Grande Dr NE	EH9	158
9999 - 9999	Cimarron Rd SW	U01	28
2151 - 2158	Cimarron Ct NE	CN2A	106
492 - 469	Cimarron Meadows Ct NE	NMED4	110
497 - 536	Cimarron Meadows Dr NE	NMED4	111
9999 - 9999	Cinnamon Rd NE	U22	136
6947 - 7072	Clark Hills Dr NE	EH6	147
9999 - 9999	Clay PI NE	U12	74
581 - 713	Clayton Meadows Dr NE	NMED2	111
9999 - 9999	Clayton Meadows Dr NE	NMED3	111
1801 - 2125	Clearwater Lp NE	CN2	94
1801 - 4900	Cliff Dr NE	U17	91
5200 - 5209	Clovis Ct NE	EH14A	159
9999 - 9999	Coa Ct NE	U13	101
1720 - 1760	Coca PI SE	U10	45
3039 - 3050	Cochise Ct SE	HRV1	56
9999 - 9999	Cochise Dr NE	U20	117
5351 - 5751	Cody Rd NE	U17	81, 92
4700 - 4708	Collie Dr NE	EH13A	147
3201 - 3321	Colmor Meadows Cir NE	NMED9	111
9999 - 9999	Colmor Meadows Dr NE	NMED2	111
9999 - 9999	Colonial Wy SE	EST1	57
9999 - 9999	Colonial Wy SE	EST2	57
6734 - 6752	Colorado Ct NE	CN2	94
101 - 306	Colorado Mountain Rd NE	RH	64
400 - 520	Colorado Mountain Rd NE	U13	64
9999 - 9999	Colorado Mountain Rd NE	U13	64, 76
2051 - 2070	Columbia Ct NE	CN2	94
9999 - 9999	Columbine Rd NE	HAWK	167
9999 - 9999	Columbine Rd NE	U25	167
730 - 1191	Comanche Ct SE	CEDH	53
9999 - 9999	Comanche Rd SE	U11	54
560 - 1100	Comanche Rd SE	U11	54
9999 - 9999	Comet Ln NE	U20	131
201 - 201	Commerce Lp NE	U17	68
1000 - 1041	Commercial Dr SE	U10	45
9999 - 9999	Comstock Rd NE	U22	137, 150
6900 - 7029	Concord Hills Lp NE	EH3	147
2128 - 2161	Conestoga Rd SE	SP	55
1201 - 1218	Confection Ct SE	SR	63
9999 - 9999	Contreras Rd NE	U17	105
2001 - 2216	Contreras Rd NE	U17	93
3031 - 3038	Copper Creek Rd SE	HRV2	56
351 - 508	Copper Dr NE	U17	67
314 - 326	Coral Dr NE	U17	67
154 - 278	Coral Dr NE	U17	67
300 - 309	Coronado Ct SE	CS	49
9999 - 9999	Corral Rd NE	U13	101
4200 - 4463	Corral Rd NE	U17	102
9999 - 9999	Corrales Rd NE	City	81, 82
22 - 297	Corsica Dr SE	CEDH3	52
9999 - 9999	Corvus Ct NE	U20	132
1603 - 1638	Costilla Rd NE	SN	86
9999 - 9999	Cottontail Rd NE	CN1	82
6051 - 6202	Cottontail Rd NE	CN1	82
1701 - 1810	Coulter St NE	U17	91
9999 - 9999	Count Ct NE	U20	146
9999 - 9999	Count Dr NE	U20	145, 146
3014 - 3002	Country Club Dr SE	HR	56
9999 - 9999	Country Club Dr SE	OAK	47, 56
6425 - 6488	Coventry Hills Dr NE	EH7	146
5041 - 5060	Coyote Ct NE	EH8	146
5020 - 5037	Coyote Wy NE	EH8	146
1900 - 1951	Crane PI SE	U10	37
1101 - 1104	Cree Ct NE	U17	80
9999 - 9999	Crescent Ct NE	U20	118
1900 - 1951	Crest PI SE	U10	37
4201 - 4400	Crestview Dr SE	HRMP	58
9999 - 9999	Crimson Rd NE	U22	136

RANGE	STREET NAME	SUBDIVISION	ATLAS PG
2867 - 2890	Cripple Creek Rd SE	BHR	65
1900 - 1951	Crook PI SE	U10	37
1008 - 1001	Crow Ct NE	U17	80
6351 - 6398	Crow Rd NE	CN1R1	82
6000 - 60120	Crownpoint Dr NE	EH14B	158
9999 - 9999	Curry Rd NE	U21	127, 128, 141, 142
9999 - 9999	Cypress Cir NE	U22	124
9999 - 9999	Cyprian Rd NE	U20	130, 131
5600 - 5701	Da Vinci Blvd NE	MTBL	104
9999 - 9999	Da Vinci Blvd NE	MTBL	104
1001 - 1025	Daffodil Dr SW	CEDH7	43
9999 - 9999	Dahlia Ct NW	U22	123
9999 - 9999	Daisy Ct NE	U25	167
81 - 116	Dakota Morning Rd NE	RH2	64
4804 - 4817	Dal Rd NE	U17	91
4701 - 4724	Dalmation PI NE	EH13A	147
9999 - 9999	Dalmation PI NE	EH13A	147
9999 - 9999	Danbury Rd NE	U25	155
4116 - 4216	Dara Dr NE	EH2	133
9999 - 9999	Darien Rd NE	U25	166, 167
115 - 1750	Darlene Rd SE	U11	63
9999 - 9999	Date Rd NW	U12	96
2600 - 2605	Dauphine Ct NE	MTBL	104
4301 - 4316	David Ct NE	U17	67
9999 - 9999	David Ct NE	U22	137
9999 - 9999	Dawn Ct NE	U21	115
1703 - 1810	Daybreak Rd SE	U11	63
5750 - 5763	De Baca Ct NE	EH11A	158
9999 - 9999	Dean Ave NE	U22	138
4503 - 4560	Dearborn Hills Dr NE	EH5	147
1416 - 1590	Deborah Rd SE	CS	48
1600 - 1629	Debra PI NE	NM05	85
2102 - 2265	Deer Trial Lp NE	LM	64
5991 - 6444	Del Carmen Rd NE	U17	92, 93
9999 - 9999	Del Mar Rd SW	U01	29
400 - 409	Del Rey Ct SE	CS	49
4733 - 4764	Delanna Dr NE	EH13B	147
9999 - 9999	Deledda Rd NE	U20	119
9999 - 9999	Delhi Rd NE	U20	145
9999 - 9999	Delta Ct NE	U21	128
9999 - 9999	Delta Rd NE	U21	128
100 - 102	Demasiado Rd SE	CH	58
9999 - 9999	Demaveno Rd NE	U20	120
3101 - 3330	Demaveno Rd NE	U20	120
801 - 830	Deming Meadows Dr NE	NMED1	111
104 - 106	Denasiado Rd SE	CH	58
9999 - 9999	Deneb Ct NE	U20	132
4412 - 4489	Denise Dr NE	U17	67
641 - 733	Dennison Park Lp SE	SPW	54
4401 - 4420	Desert Chicory Ct SE	SARAr1	41
4401 - 4454	Desert Lily Ct SE	SARAr1	49
9999 - 9999	Desert Rose Dr NE	EH8	146
500 - 501	Devon Ct SE	OAK	57
7001 - 7001	Devonna Rd NE	CP	106
9999 - 9999	Dewey Dr NE	U20	132
5221 - 5240	Dexter Ct NE	EH14A	146
2551 - 2602	Diamond Peak Dr NE	CN3	106
586 - 603	Diez y Ocho Ct SE	LV	56
2002 - 2027	Dillon Dr NE	LM	64
9999 - 9999	Dimas Wy NE	EH	134
9999 - 9999	Dixon Meadows Dr NE	NMED2	111
301 - 316	Doe Ct NE	U13	64
9999 - 9999	Dogwood Dr NE	U20	146
200 - 237	Dogwood Tr SE	RHR	57
4803 - 4910	Dolores Hidalgo Dr SE	CH	49, 58
9999 - 9999	Dolores Hidalgo Dr SE	CH	49
1646 - 1697	Domain Lp SE	STARS	54
9999 - 9999	Don PI SE	U10	44
5523 - 5630	Dona Ana Lp NE	EH11A	158
7200 - 7365	Donet Ct NE	EH2	133
9999 - 9999	Donora Ct NE	U25	154
1825 - 1864	Doral Park Rd SE	SPW	54
9999 - 9999	Double Diamond Dr SE	EST2	57
9999 - 9999	Double Diamond Dr SE	RHR	57
6501 - 6520	Dove Ct NE	CN1	82
1750 - 1799	Dove PI SE	U10	45
9999 - 9999	Draco PI NE	U20	132
4878 - 4991	Dream Dancer Dr NE	EH8	146
9999 - 9999	Dubhe Ct NE	U20	132
9999 - 9999	Dudley Dr NE	U22	137
9999 - 9999	Dudley Dr NE	U22	137
5209 - 5220	Dulce Dr NE	EH14A	146
5200 - 5204	Dulce Dr NE	EH14A	146

Rio Rancho Street Index

RANGE	STREET NAME	SUBDIVISION	ATLAS PG
9999 - 9999	Dumas St NE	U22	123
201 - 3188	Dundee Wy SE	GHR	65
9999 - 9999	Dune Ct NE	U20	146
9999 - 9999	Dune Rd NE	U20	132, 146
9999 - 9999	Dune Wy NE	U20	132, 146
1005 - 920	Eagle Rd SE	U10	44
2102 - 2101	Eaglenest Ct SE	RH	55
9999 - 9999	Early Pl NE	U20	118
9999 - 9999	Earth Dr NE	U20	131
1850 - 1865	East Elf Pl SE	U10	45
1890 - 1905	East Fir Pl SE	U10	45
601 - 614	Eastlake Ct SE	ISL1	57
500 - 710	Eastlake Dr SE	ISL2	57
1260 - 205	Eaton Rd SE	U11	63
180 - 325	Eaton Rd SE	U11	54
9999 - 9999	Ebro Ct NE	U25	165
9999 - 9999	Ecru Rd NE	U22	137
9999 - 9999	Eden Ln NW	U22	122
9999 - 9999	Edward Rd NE	U22	123, 124
9999 - 9999	Eileen Rd SE	CS	49
9999 - 9999	Eisley Ct NE	U21	128
9999 - 9999	Eisley Rd NE	U21	128
4701 - 4714	El Alamo Ct SE	CH	58
4101 - 4116	El Alto Ct SE	CH	58
4714 - 4701	El Bardo Ct SE	CH	59
4101 - 4116	El Cajon Ct SE	CH	58
3905 - 4102	El Dedo Ct SE	CH	58
4701 - 4711	El Fresno Ct SE	CH	58
4908 - 4913	El Granado Ct SE	CH	59
4718 - 4701	El Hachero Ct SE	CH	58
4900 - 4909	El Higo Ct SE	CH	59
590 - 983	El Morro Dr SE	CEDH3	52
806 - 809	El Olmo Ct SE	CH	58
4901 - 4908	El Picador Ct SE	CH	59
3801 - 3904	El Puno Ct SE	CH	58
500 - 509	El Rio Ct SE	CS	49
600 - 608	El Torero Ct SE	CH	59
9999 - 9999	Elba Ct NE	U21	142
3404 - 3633	Elder Meadows Dr NE	NMED8	111
9999 - 9999	Elder Meadows Dr NE	NMED9	111
9999 - 9999	Elegy Ln NE	U25	155, 156
9999 - 9999	Elqar Cir NE	U20	144
2359 - 2381	Elizabeth Ann Ct NE	NH15	97
9999 - 9999	Elk Rd NE	U12	74
1301 - 1332	Elkslip Dr NE	NM07	86
100 - 117	Elm Ct SE	RHR	58
9999 - 9999	Elm Pl NE	U12	75
9999 - 9999	Ema Ct NE	U25	154
601 - 770	Emerald Dr NE	U17	79
9999 - 9999	Empressa Ct NE	U21	114, 115
9999 - 9999	Enchanted Hills Blvd NE	CC-CEH	134
7800 - 7850	Enchanted Hills Blvd NE	CC-CEH	121
9999 - 9999	Enchanted Hills Blvd NE	EH1	134
9999 - 9999	Enchanted Hills Blvd NE	EH2	133
9999 - 9999	Enchanted Hills Blvd NE	EH3	147
9999 - 9999	Enchanted Hills Blvd NE	EH4	146
9999 - 9999	Enchanted Hills Blvd NE	EH8	146
9999 - 9999	Enchanted Hills Blvd NE	U20	145, 146
9999 - 9999	Encino Rd SW	U09	33
9999 - 9999	Englum Dr NE	U13	66
9999 - 9999	Enterprise Rd NE	U17	68
200 - 250	Enterprise Rd NE	U17	68
5501 - 6000	Epazote Rd NE	U17	104
1301 - 715	Epic Ct SE	U11	54
9999 - 9999	Eric Rd NE	U13	76
1400 - 1405	Erie Ct NE	U17	79
1755 - 1810	Erlinda Rd SE	U11	54
2250 - 2508	Escudo Rd NE	U13	76
9999 - 9999	Espejo Rd SW	U09	33
9999 - 9999	Esplanade Cir SE	ESP	56
3271 - 3340	Esplanade Cir SE	ESP	56
3371 - 3398	Esplanade Pl SE	ESP	56
601 - 616	Essex Rd NE	U13	76
870 - 825	Estrellita Rd SE	STARS	54
1601 - 2050	Eucalyptus Rd NE	U17	90, 91
9999 - 9999	Eucalyptus Rd NE	U17	90
9999 - 9999	Evelyn Dr NE	NM04	86
1644 - 1601	Evelyn Dr NE	NM04	86
9999 - 9999	Evelyn Dr NE	NM04A	86
9999 - 9999	Eventide Rd SE	U11	63
735 - 948	Everest Rd SE	GN2	53
9999 - 9999	Evergreen Ct NE	U21	127
9999 - 9999	Evergreen Rd NE	U20	117, 127
9999 - 9999	Evergreen Rd NE	U21	127, 128

RANGE	STREET NAME	SUBDIVISION	ATLAS PG
9999 - 9999	Evora Rd NE	U21	142
9999 - 9999	Evora Rd NE	U25	155
501 - 500	Exeter Ct SE	OAK	57
600 - 765	Fairway Lp SE	PHW	56
9999 - 9999	Fairway Rd SE	PHW	55
9999 - 9999	Falcon Rd NE	U21	100, 101
9999 - 9999	Falda Rd NE	U12	98
3206 - 3430	Falkirk Rd NE	U20	119
9999 - 9999	Falls Pl NE	U12	85
9999 - 9999	Farol Rd NE	U12	86, 87, 98
9999 - 9999	Faustina Rd NE	U21	114, 115
9999 - 9999	Fawn Ln NW	U22	136
397 - 466	Feldspar Dr NE	U17	67
5507 - 5532	Fencelake Dr NE	EH14B	159
9999 - 9999	Fennel Rd NE	U20	119
2600 - 2610	Fenton Rd NE	U25	177
9999 - 9999	Ferris Rd NE	U20	143
1365 - 725	Fiat Ct SE	STARS	54
9999 - 9999	Fig Lp NE	U12	75
9999 - 9999	Fillmore Rd NE	U25	155, 166
9999 - 9999	Findlay Rd NE	U22	137, 138, 150
1351 - 1386	Fireweed Dr NE	NM07	86
2151 - 2516	Flagstone Rd NE	U13	64
9999 - 9999	Flame Ct NE	U20	119
9999 - 9999	Flaxen Ct NE	U20	118
133 - 306	Fleet Rd NE	U13	65
9999 - 9999	Fletcher Rd NE	U25	156
9999 - 9999	Flor Pl NE	U12	98
9999 - 9999	Flora Ct NE	U21	141
9999 - 9999	Foley Ct NE	U20	143
833 - 934	Foraker Rd SE	CEDH	53
2009 - 2110	Forest Trail Rd SE	RH	55
680 - 1720	Fornax Rd SE	STARS	54
9999 - 9999	Fort Rd NE	U12	74
9999 - 9999	Fostoria St NE	U22	138
600 - 610	Fountain Ct SE	CS	49
3403 - 3454	Fowler Meadows Dr NE	NMED5	110
4900 - 4990	Foxmoore Ct NE	EH10	158
9999 - 9999	Foxmoore Dr NE	EH11A	158
3965 - 4246	Foxwood Tr SE	RHR	57, 58
1700 - 1770	Fran Pl SE	U11	54
1785 - 1840	Fran Rd SE	U11	54
9999 - 9999	Franklin Rd NE	U20	119
4701 - 4708	Franzen Hills Ct NE	EH6	147
837 - 990	Fraser Dr SE	CEDH2	52
6401 - 6920	Fremont Hills Lp NE	EH7	146
2920 - 967	Fringe Ct SE	PHW	47
104 - 506	Frontage Rd NE	U17	68
9999 - 9999	Frontage Rd NE	U17	68
9999 - 9999	Frontier Rd NE	U20	146
9999 - 9999	Fruta Rd NE	U13	65, 76, 87
800 - 811	Fruta Rd NE	U13	77
9999 - 9999	Frye Rd SE	U10	36
9999 - 9999	Fuchsia Rd NE	U22	136
4001 - 4331	Fulcrum Wy NE	CC-IEH	134
4000 - 4341	Fulcrum Wy NE	EH	134
1500 - 1545	Gadwall Rd NE	CN1R1	82
1549 - 1557	Gadwall Rd NE	CN1R1	82
1457 - 1461	Gadwall Rd NE	CN1R2	93
1465 - 1473	Gadwall Rd NE	CN1R2	93
1477 - 1489	Gadwall Rd NE	CN1R2	93
1493 - 1497	Gadwall Rd NE	CN1R2	93
1800 - 1831	Galicia Ct NE	U17	92
9999 - 9999	Galton Rd NE	U20	130, 144
9999 - 9999	Galway Rd NE	U25	166
6477 - 6512	Gambel Quail Rd NE	CN1	82
6405 - 6452	Gambel Quail Rd NE	CN1R1	82
4075 - 4083	Gambia Dr NE	EH1	133
9999 - 9999	Gamma Ct NE	U20	132
9999 - 9999	Ganado Rd NE	U20	143
9999 - 9999	Gand Ct NE	U25	154
2105 - 2525	Garden Rd NE	U13	64
9999 - 9999	Garden Rd NW	U22	123
9999 - 9999	Garian Rd NE	U25	155
705 - 730	Garnet Dr NE	U17	80
9999 - 9999	Gasconade Dr NE	U20	117
9999 - 9999	Gat Rd NE	U21	140
9999 - 9999	Gatsby Ct NE	U21	115
9999 - 9999	Gatsby Rd NE	U21	115
3005 - 3206	Gay Cir SE	U16	47
2101 - 2176	Gazelle Rd NE	U13	76
9999 - 9999	Gazelle Rd NE	U13	76
2301 - 2346	Gemini Rd NE	U13	64
9999 - 9999	Genoa Dr NE	U20	145

Rio Rancho Street Index

RANGE	STREET NAME	SUBDIVISION	ATLAS PG
5021 - 5200	Georgia Pl NE	U17	91
300 - 327	Geraldine Lp SE	U11	54
1705 - 1740	Geraldine Pl SE	U11	54
9999 - 9999	Geraldine Rd NE	U21	125, 126
300 - 1765	Geraldine Rd SE	U11	54
9999 - 9999	Gila River Rd NE	CN2	94
2101 - 2120	Gila River Rd NE	CN2	94
9999 - 9999	Ginger Ct NE	U21	127
9999 - 9999	Ginger Rd NE	U21	127, 140, 141
9999 - 9999	Gladstone Dr NE	EH14B	159
5521 - 5608	Gladstone Dr NE	EH14B	159
7028 - 7108	Glen Hills Dr NE	EH5	147
6888 - 7024	Glen Hills Dr NE	EH6	147
9999 - 9999	Glen Hills Wy NE	EH6	147
1531 - 1590	Glendale Ct SE	U11	54
9999 - 9999	Globe Ct NE	U13	64
3011 - 3054	Glorieta Meadows Dr NE	NMED1	111
560 - 571	Golden Ct SE	SH2R2	53
1351 - 1506	Golden Eye Lp NE	NH06	86
6401 - 6420	Goldfinch Wy NE	CN1R2	93
9999 - 9999	Golf Course Rd SE	U16	39, 47
1012 - 3005	Golf Course Rd SE	U16	39, 47
2905 - 2912	Golfers Ln SE	CCH	56
9999 - 9999	Gordian Ct NE	U20	116
9999 - 9999	Gossamer Rd NE	U21	128, 142
500 - 613	Gral Trevino Dr SE	CH	58
700 - 811	Gral Trevino Dr SE	CH	58
6401 - 6747	Granada Rd NE	U17	105
9999 - 9999	Granada Rd NE	U17	93
9999 - 9999	Grand Ct NE	U25	162
700 - 709	Grand Ridge Ct SE	CS	49
9999 - 9999	Grande Blvd SE	GN	48
1700 - 1800	Grande Blvd SE	GN	40, 48
9999 - 9999	Grande Blvd SE	GS	40
2200 - 2441	Grande Blvd SE	GS	40
1230 - 2291	Grande Blvd SE	U16	40, 48
9999 - 9999	Grande Blvd SE	U16	48
1601 - 1700	Grande Ct SE	GN	48
952 - 960	Grande Vista Rd NE	CN1	82
9999 - 9999	Grande Vista Rd NE	CN1	81, 82
9999 - 9999	Grande Vista Rd NE	CN1R1	82
1210 - 1215	Granite Ct SE	SH2	54
9999 - 9999	Grano Ct NE	U13	87
9999 - 9999	Grano Rd NE	U13	87
6301 - 6556	Grants Dr NE	EH14A	146, 159
9999 - 9999	Grants Dr NE	EH14A	146, 159
6400 - 6490	Grayson Hills Dr NE	EH7	146
9999 - 9999	Grayson Hills Dr NE	EH7	146
1853 - 1900	Green Pl SE	U10	45
2213 - 2497	Greenlake Rd NE	RH2	64
200 - 204	Greenock Dr SE	GHR	65
192 - 196	Greenock Dr SE	GHR	65
184 - 192	Greenock Dr SE	GHR	65
1651 - 1658	Greenview Wy NE	NH03	86
9999 - 9999	Gregg Rd NE	U13	76
6901 - 6916	Gregory Ct NE	EH3	133
704 - 747	Grey Hawk Dr NE	GHE	70, 82
9999 - 9999	Greystone Lp NE	U25	167
17411 - 1780	Gros Ventre Dr NE	U17	91
9999 - 9999	Gros Ventre Dr NE	U17	81
5801 - 6091	Guadalajara Rd NE	U17	92
1958 - 1955	Guava Ct NE	NH10	86
9999 - 9999	Gyor Ct NE	U25	154
4405 - 4430	Gypsum Ct NE	U17	67
4605 - 4680	Gypsum Dr NE	U17	67
9999 - 9999	Hadley Ct NE	U20	119
1684 - 845	Halo Cir SE	STARS	54
9999 - 9999	Hamilton Pl NE	U20	119
9999 - 9999	Hamilton Rd NE	U20	119, 120
600 - 603	Hampton Ct SE	OAK	57
9999 - 9999	Hanley Rd NE	U25	166, 167
7101 - 7325	Hapsburg Rd NE	U20	120
9999 - 9999	Haridan Ct NE	U20	130
9999 - 9999	Harlech Rd NE	U25	166
956 - 1096	Harrison Dr NE	NH08	85
7101 - 7148	Hartford Hills Dr NE	EH5	147
7157 - 7169	Hartford Hills Dr NE	EH5	147
2589 - 2700	Harvard Dr SE	PHN2	56
9999 - 9999	Hatch Ct NE	U25	154
9999 - 9999	Havanna Rd NE	U21	115
9999 - 9999	Haven Ct NE	U20	145
6301 - 6370	Hawk Rd NE	CN1R1	82
9999 - 9999	Hawk Rd NE	U25	167, 178
9999 - 9999	Hawk Wy NE	HAWK	179

RANGE	STREET NAME	SUBDIVISION	ATLAS PG
4901 - 4916	Hayworth Hills Dr NE	EH6	147
9999 - 9999	Hellas Rd NE	U24	167
9999 - 9999	Hellas Rd NE	U25	167
9999 - 9999	Heller Ct NE	U20	144
9999 - 9999	Henning Lp NW	U22	109, 122
551 - 648	Hermit Falls Dr SE	HRV2	56
551 - 598	Hewlett Dr NE	U17	79
2100 - 2436	High Desert Cir NE	NH14	85, 97
2100 - 2119	High Desert Ct NE	NH14	85
1893 - 1950	High Pl SE	U10	37
4081 - 4100	High Resort Blvd SE	HR	57
9999 - 9999	High Resort Blvd SE	HR	57, 65, 66
12 - 201	High Ridge Tr SE	BHR	56, 65
1304 - 5511	Hill Rd NE	U12	73, 74
310 - 646	Hillcrest Dr SE	GN3	53
9999 - 9999	Hilo Ct NE	U20	133
9999 - 9999	Hobart Rd NE	U20	129
5303 - 5306	Hobbs Ct NE	EH14A	146
5203 - 5224	Hobbs Dr NE	EH14A	146
9999 - 9999	Hobbs Dr NE	EH14A	146
909 - 933	Hollow Park Ct SE	SPW	54
406 - 425	Holly Ct NE	U13	64
1665 - 1684	Hollyberry Ct NE	NH02	86
1601 - 1649	Hollyberry Dr NE	NH01	86
1657 - 1661	Hollyberry Dr NE	NH02	86
9999 - 9999	Holt Ct NE	U13	65
9999 - 9999	Hondo Rd NW	U08	60
5 - 908	Hondo Rd NW	U08	60, 71, 72
9999 - 9999	Hondo Rd SW	U08	42, 51
63 - 209	Hondo Rd SW	U08	51, 60
9999 - 9999	Honduras Rd NE	CN2	93, 94
6300 - 6620	Honduras Rd NE	U17	93, 105
712 - 680	Hood Ct SE	GN2	53
681 - 700	Hood Pl SE	CEDH	53
622 - 1174	Hood Rd SE	CEDH	53
746 - 878	Hood Wy SE	GN2	53
900 - 967	Hook Ct SE	PHW	47
190 - 211	Hope Ct NE	U13	64
9999 - 9999	Hopi Rd SE	U10	44
801 - 828	Hopi Rd SE	U10	44
9999 - 9999	Horseshoe Rd NE	U20	145
3405 - 3481	Hudson Meadows Dr NE	NMED5	110
1701 - 1788	Hudson River Rd NE	CN2	93
9999 - 9999	Hummell Rd NE	U20	130
1501 - 1537	Hummingbird Rd NE	CN1R1	82
3202 - 3499	Hunters Meadows Cir NE	NMED9	111
6471 - 6474	Hurley Ct NE	EH14A	146
6478 - 6524	Hurley Ct NE	EH14A	146
4001 - 4848	Huron Dr NE	U17	78 - 80, 90
727 - 921	Huron Rd SE	U10	44
7001 - 7188	Husky Dr NE	EH13A	147
9999 - 9999	Husky Dr NE	EH13A	147
1650 - 1656	Hydra Ct SE	STARS	54
700 - 815	Hydra Rd SE	STARS	54
9999 - 9999	Ibadan Rd NE	U21	115
9999 - 9999	Icarian Ct NE	U20	119
9999 - 9999	Icarian Rd NE	U20	119
9999 - 9999	Ida Rd SW	U09	33
83 - 112	Idaho Creek Rd NE	RH2	64
9999 - 9999	Idalia Rd NE	U11	62
1800 - 1884	Idalia Rd NE	U11	63
9999 - 9999	Idalia Rd NE	U13	64, 76 - 78, 89
3038 - 7100	Idalia Rd NE	U17	90, 91, 103-105
9999 - 9999	Idalia Rd NE	U17	105, 106
6000 - 6402	Idalia Rd NE	U20	104, 105
9999 - 9999	Idalia Rd SE	U11	52, 63
9999 - 9999	Idalia Rd SE	U11	42, 52 - 53
9999 - 9999	Idalia Rd SW	U08	52
600 - 606	Idalia Rd SW	U08	51
305 - 917	Iguana Rd SE	U10	35
9999 - 9999	Ilford Rd NE	U20	118, 119
3001 - 3010	Ilford Rd NE	U20	119
9999 - 9999	Ilium Ct NE	U24	167
9999 - 9999	Ilium Rd NE	U20	142, 155
9999 - 9999	Ilium Rd NE	U21	128
9999 - 9999	Ilium Rd NE	U25	155, 166
1365 - 1410	Imp Pl SE	U10	45
2401 - 2604	Inca Dr NE	U17	103
1001 - 1912	Inca Rd NE	U11	62, 63
9999 - 9999	Inca Rd NE	U13	76, 77, 89
2201 - 2372	Inca Rd NE	U17	90
95 - 814	Inca Rd SE	U11	52, 53, 62
10 - 616	Inca Rd SW	U08	51, 52
9999 - 9999	Indigo Ct NE	U22	123

Rio Rancho Street Index

RANGE	STREET NAME	SUBDIVISION	ATLAS PG
9999 - 9999	Indore Ct NE	U21	139
9999 - 9999	Industrial Park Lp NE	U17	68
110 - 5009	Industrial Park Lp NE	U17	68
9999 - 9999	Inverness Dr SE	GHR	65
201 - 3168	Inverness Dr SE	GHR	65
9999 - 9999	Inwood Ct NE	U25	166
9999 - 9999	Inyo Ct NE	U25	166
1741 - 1800	Ira Dr NE	NM05	85
9999 - 9999	Irene Rd SE	CS	49
2112 - 6380	Iris Rd NE	U17	92, 93, 104
9999 - 9999	Iris Rd NE	U17	92, 93, 103
9999 - 9999	Iris Rd NE	U20	117, 118
539 - 548	Iroquois Ct SW	CEDH6	51
9999 - 9999	Isabel Rd SE	U10	35, 36
301 - 2125	Isabel Rd SE	U10	35
9999 - 9999	Isabel Rd SW	U09	34, 36
9999 - 9999	Isabel Rd SW	U10	34
9999 - 9999	Island Meadows Dr NE	NMED10	111
9999 - 9999	Island Meadows Dr NE	NMED9	111
9999 - 9999	Islip Ct NE	U25	154
9999 - 9999	Istle Rd NE	U13	64
100 - 200	Itasca Rd SE	U11	63
190 - 211	Ivan Ct NE	U13	64
936 - 821	Ivory Ct SE	CEDH	54
9999 - 9999	Ivory Rd SE	CEDH	53
760 - 1051	Ivory Rd SE	CEDH	53, 54
9999 - 9999	Ivory Rd SE	GN2	53
228 - 285	Ivory Rd SE	SH2	53
470 - 605	Ivory Rd SE	U11	53
9999 - 9999	Jaborandi Rd NE	U21	115
6051 - 6110	Jack Rabbit Rd NE	CN1	82
1316 - 4148	Jackie Rd SE	CS	49
5410 - 5751	Jackson Lp NE	U17	92
9999 - 9999	Jade Ct NE	U13	64
4347 - 4450	Jager Dr NE	CC-CEH	134
9999 - 9999	Jaipur Rd NE	U21	139
9999 - 9999	James Rd NE	U22	123, 124
3001 - 3304	Jane Cir SE	U16	47
1616 - 1629	Jane Pl NE	NM05	85
9999 - 9999	Janet Ct NE	U20	143
6806 - 6913	Japura Ct NE	U20	120
9999 - 9999	Jardin Rd SW	U09	42
1200 - 1250	Jean Pl SE	U10	45
1741 - 1816	Jeffrey Rd NE	NH08	85
1700 - 1732	Jeffrey Rd NE	NM05	85
9999 - 9999	Jenero Rd NE	U20	143
9999 - 9999	Jenero Rd NE	U21	142
9999 - 9999	Jenkins Ct NE	U20	129
9999 - 9999	Jenkins Rd NE	U20	129
9999 - 9999	Jennifer Rd NE	U25	155, 156
4701 - 4796	Jessica Dr NE	EH13B	147
526 - 553	Jewel Ct SE	SH2R2	53
9999 - 9999	Jinsen Ct NE	U20	119
9999 - 9999	Johnson Rd NE	U25	166
190 - 211	Jon Ct NE	U13	64
9999 - 9999	Joshua Dr SE	LP	49
1001 - 1061	Joshua Dr SE	LP	49
3701 - 4302	Juan Aldama Ct SE	CH	58
9999 - 9999	Julia Rd SW	U09	34
9999 - 9999	June Ct NE	U20	132
9999 - 9999	June Pl NE	U20	133
9999 - 9999	June Rd NE	U20	133
4805 - 4833	Juneau Hills Lp NE	EH3	147
9999 - 9999	Juniper Ct NE	U21	127
9999 - 9999	Jurado Rd SW	U09	35
9999 - 9999	Jurado Rd SW	U10	35
9999 - 9999	Justine Ct NE	U22	139
9999 - 9999	Kabul Rd NE	U21	140
9999 - 9999	Kafir Ct NE	U21	114
9999 - 9999	Kafir Rd NE	U21	114
9999 - 9999	Kafka Ct NE	U20	104, 118, 119
2100 - 2105	Kaiser Ct NE	U17	90
9999 - 9999	Kaiser Rd NE	U13	89, 101
4200 - 4365	Kaiser Rd NE	U17	89, 90
9999 - 9999	Kalat Rd NE	U21	139
6401 - 7112	Kalgan Rd NE	U20	105, 106
9999 - 9999	Kan Ct NE	U13	101
9999 - 9999	Kan Rd NE	U13	101
751 - 647	Karen Ln SE	CEDH	53
9999 - 9999	Karst Ct NE	U20	131
9999 - 9999	Karst Rd NE	U20	129 - 131
9999 - 9999	Kate Rd SW	U09	34
1000 - 1103	Kathy Rd SE	U16	48
4713 - 4764	Kelley Wy NE	EH13B	147

RANGE	STREET NAME	SUBDIVISION	ATLAS PG
9999 - 9999	Ken Ct NE	U13	64
9999 - 9999	Kendal Rd NE	U25	155
9999 - 9999	Kennard Rd NE	U20	143 - 145, 158
1105 - 1212	Kent Rd NE	U12	74
871 - 916	Kenya Rd SE	CEDH	53
9999 - 9999	Kim Rd NE	U13	90, 92, 101
4200 - 6001	Kim Rd NE	U17	90-93, 101, 102
9999 - 9999	Kimberly Rd NE	U22	137, 138
9999 - 9999	King Blvd NE	U21	112, 113
9999 - 9999	King Blvd NE	U22	110 -112
9999 - 9999	King Blvd NW	U22	109, 110
9999 - 9999	Kings Rd NE	U12	84, 85
9999 - 9999	Kingston Rd NE	U25	151
4801 - 4804	Kiowa Ct NE	U17	91
9999 - 9999	Kirchner Rd NE	U20	144, 157
9999 - 9999	Kiska Ct NE	U20	117
9999 - 9999	Kiska Rd NE	U20	117
1900 - 1913	Kiwi Ct NE	NH10	86
9999 - 9999	Klamath Rd NE	U20	117
9999 - 9999	Knox Pl NE	U20	133
9999 - 9999	Koalin Ct NE	U20	129
9999 - 9999	Koalin Rd NE	U20	129
9999 - 9999	Koalin Rd NE	U21	127, 128
5039 - 5060	Kokopelli Ct NE	EH8	146
9999 - 9999	Kokopelli Dr NE	EH10	145
4973 - 5036	Kokopelli Dr NE	EH8	146
4928 - 4970	Kokopelli Dr NE	EH9	146
9999 - 9999	Kraft Pl SE	U10	45
1297 - 1391	Kraft Pl SE	U10	45
9999 - 9999	Krighton Rd NE	U25	156
9999 - 9999	Kumasi Rd NE	U21	140
4716 - 4701	La Cantora Ct SE	CH	59
608 - 813	La Casa De Prasa Dr SE	CH	59
2901 - 2630	La Cieba Rd NE	U17	106
4101 - 4116	La Colorada Ct SE	CH	58
4701 - 4712	La Encina Ct SE	CH	58
3901 - 4002	La Frente Ct SE	CH	58
4101 - 4116	La Merced Ct SE	CH	58
3073 - 3100	La Mirage Ct SE	HRV1	56
4900 - 4909	La Nuez Ct SE	CH	59
4701 - 4712	La Pacana Ct SE	CH	58
6003 - 6332	La Paz Rd NE	U17	105
4900 - 4903	La Pera Ct SE	CH	59
4909 - 4907	La Pinta Ct SE	CH	58
4205 - 4104	La Verja Ct SE	CH	58
9999 - 9999	Laban Rd NE	U21	115
7038 - 7180	Labrador Dr NE	EH13A	147
2421 - 2550	Lacuma Rd NE	U17	104
1735 - 1780	Laird Ct SE	STARS	54
9999 - 9999	Lake Meadows Dr NE	NMED9	111
586 - 703	Lakeview Cir SE	CCH	56
418 - 441	Lakeview Wy SE	LAK	56
2001 - 2016	Lam Ct NE	U17	91
9999 - 9999	Lanai Ln NE	U20	144
9999 - 9999	Larat Ct NE	U25	154
5533 - 5625	Laredo Rd NE	U17	81
9999 - 9999	Laredo Rd NE	U17	81
9999 - 9999	Lariat Rd SE	SP	55
2129 - 2161	Lariat Rd SE	SP	55
2301 - 2345	Lariat Rd SE	WH3	46
9999 - 9999	Lariat Rd SE	WH3	46
9999 - 9999	Lark Rd NE	U13	89
1601 - 1676	Larkspur Dr NE	NM07	85, 86
4101 - 4116	Las Casas Ct SE	CH	58
4001 - 4106	Las Cimbras Ct SE	CH	58
202 - 707	Las Marias Dr SE	CH	58, 59
541 - 590	Laser Rd NE	U17	68
9999 - 9999	Laser Rd NE	U17	68
9999 - 9999	Lasso Wy SE	CHR	65
113 - 144	Latigo Tr SE	AR	58
9999 - 9999	Laurel Ct NE	U22	124
3000 - 3104	Laurel Meadows Dr NE	NMED7	111
3400 - 3534	Lavender Meadows Dr NE	NMED8	111
4213 - 4220	Lawrence Dr NE	EH2	133
9999 - 9999	Lawrence Dr NE	EH2	133
6750 - 6770	Lazy River Ct NE	CN2A	94
1004 - 1968	Lee Lp NE	NM05	85, 86
1020 - 1045	Lee Lp NE	NM05	86
1301 - 1370	Leif Pl SE	U10	45
2153 - 2250	Lema Rd SE	BHR	65
2287 - 2292	Lema Rd SE	PHN2	64
470 - 2581	Lema Rd SE	PHW	55
9999 - 9999	Lema Rd SE	PHW	55
2296 - 2462	Lema Rd SE	WH	55, 64



Rio Rancho Street Index

RANGE	STREET NAME	SUBDIVISION	ATLAS PG
9999 - 9999	Lemon Dr NE	NH09	86
1600 - 1604	Lemon Pl NE	U12	75
9999 - 9999	Lennon Rd NE	U20	145
9999 - 9999	Lenz Ct NE	U20	116
2732 - 2737	Leo Ct NE	U17	103
1701 - 1720	Leon Ct NE	U17	92
4101 - 4810	Leon Grande Ave SE	CH	58, 59
9999 - 9999	Leon Grande Ave SE	CH	58
1900 - 3501	Leonard St SE	U16	40
9999 - 9999	Leonora Ct NE	U25	167
850 - 830	Lepus Ct SE	STARS	54
2801 - 2945	Lerma Rd NE	U17	105
9999 - 9999	Lethbridge Lp NE	U25	151, 162
5501 - 5640	Lewis Rd NE	U17	81
9999 - 9999	Lexington Rd NE	U20	120
9999 - 9999	Lhasa Ct NE	U21	139
9999 - 9999	Liard Ct NE	U25	151
9999 - 9999	Liberty Ln NE	U20	119
5125 - 5182	Libra Rd NE	U17	103
9999 - 9999	Lido Rd NE	U21	128
1325 - 1480	Lil Ave NE	NM04	86
5545 - 5908	Lilac Pl NE	U17	92
9999 - 9999	Lilly Ct NE	U20	119
301 - 340	Limestone Ct NE	U17	67
4507 - 4788	Limestone Dr NE	U17	67
9999 - 9999	Lincoln Ave NE	U20	118 - 120
2905 - 2912	Links Ln SE	CCH	56
114 - 1600	Lisbon Ave SE	U11	45, 54, 63
9999 - 9999	Liszt Ct NE	U20	144
280 - 800	Littler Dr SE	PHW	55
340 - 421	Littler Dr SE	PHW	55
200 - 261	Littler Dr SE	WH	55
2501 - 2568	Littler Pl SE	PHW	55
3011 - 3062	Logan Meadows Dr NE	NMED1	111
7373 - 7420	Loire Dr NE	EH1	133
9999 - 9999	Lolita Rd SW	U09	34
9999 - 9999	Loma Colorado Dr NE	U13	65, 66, 78
301 - 801	Loma Colorado Dr NE	U13	65, 66, 78
4300 - 4309	Lomatas Lp NE	U17	90
9999 - 9999	Lomatas Lp NE	U17	90, 102
9999 - 9999	Lombardy Rd NE	U21	113, 126
9999 - 9999	London Rd NE	U20	132
832 - 843	Longhorn Rd SE	SP	55
700 - 821	Longhorn Rd SE	WH	55
405 - 420	Longwood Dr NE	U17	67
568 - 469	Longwood Lp NE	U17	67
9999 - 9999	Loren Ct NE	U21	128
9999 - 9999	Loren Rd NE	U21	128
900 - 913	Los Reyes Ct SE	CH	49
4401 - 4619	Los Reyes Rd SE	CH	58
9999 - 9999	Los Reyes Rd SE	CH	58
3703 - 3901	Lost Tree Rd SE	OAK	57
3052 - 3068	Lowell Wy SE	CHR	65
9999 - 9999	Lowell Wy SE	CHR	65
9999 - 9999	Lucky Dr NE	EH13B	147
9999 - 9999	Luna Dr NE	EH14B	159
5519 - 5530	Luna Dr NE	EH14B	159
6220 - 6237	Lupin Rd NE	U17	93
1401 - 1440	Lupine Dr NE	NM07	86
4701 - 4720	Lyndsey Hills Pl NE	EH6	147
10 - 289	Lynwood Dr SE	PHN2	65
1783 - 1792	Lyra Ct SE	STARS	54
9999 - 9999	Macao Rd NE	U21	115
7401 - 7581	Mackenzie Dr NE	EH1	134
7200 - 7361	Mackenzie Dr NE	EH2	133
4212 - 4217	Mackenzie Pl NE	EH2	133
801 - 990	Madeira Dr SE	CEDH2	53
9999 - 9999	Madras Rd NE	U21	140
9999 - 9999	Madrid Rd NE	U20	132
9999 - 9999	Madura Rd NE	U21	139
6305 - 6441	Magdalena Rd NE	U17	93
9999 - 9999	Magenta Rd NE	U20	143, 144
9999 - 9999	Magnet Rd NE	U20	145, 146
6301 - 6316	Magpie Wy NE	CN1R2	82
9999 - 9999	Mahogany Rd NE	U17	90
9999 - 9999	Majesty Rd NE	U25	156, 157
4101 - 4106	Malaga Ct SE	CH	58
1600 - 1640	Mallard Ct NE	CN1R5	93
4510 - 4601	Manitoba Rd NE	U17	79
2773 - 2813	Manitou Springs Rd SE	BHR	65
2500 - 2505	Mansart Ct NE	MTBL	104
1320 - 769	Manzanita Ct SE	U11	54
2317 - 2472	Manzano Lp NE	CN3	94, 107
216 - 233	Maple Ct SE	RHR	58

RANGE	STREET NAME	SUBDIVISION	ATLAS PG
1157 - 1196	Mara Wy NE	NH08	85
1405 - 1403	Margie Pl SE	U16	48
9999 - 9999	Margie Rd SE	U16	48
800 - 805	Maria Ct SE	CH	58
2589 - 2716	Maricopa Dr SE	PHN2	65
101 - 128	Marigold Dr SW	CEDH7	43
3301 - 3442	Marino Dr SE	CG	56
9999 - 9999	Mariposa Rd SE	U10	35
9999 - 9999	Mariposa Rd SW	U09	34, 35
2351 - 2367	Mark Rd NE	NH15	97
901 - 1008	Marlow Meadows Dr NE	NMED7	97
9999 - 9999	Marrakech Rd NE	U21	141, 142
3001 - 3108	Mason Meadows Dr NE	NMED7	111
6201 - 6452	Matamoros Rd NE	U17	105
9999 - 9999	Matamoros Rd NE	U17	105
2000 - 2005	Mate Ct NE	U17	92
9999 - 9999	Maui Ct NE	U20	145
9999 - 9999	Maui Ln NE	U20	145
3001 - 3310	May Cir SE	U16	47
9999 - 9999	Maya Ct NE	U20	131
5204 - 5211	Mayhill Ct NE	EH14A	159
5307 - 5336	Mayhill Pl NE	EH14A	159
9999 - 9999	McCartney Rd NE	U20	145
1010 - 1070	Meadowlark Ct SE	CS	49
9999 - 9999	Meadowlark Ln SE	CS	41, 49
1355 - 4210	Meadowlark Ln SE	CS	49
9999 - 9999	Medicine Hat Rd NE	U25	151
466 - 524	Medina Meadows Dr NE	NMED5	110, 111
9999 - 9999	Mega Ct NE	U25	154
9999 - 9999	Melon Rd NE	U13	76
9999 - 9999	Mercury Ln NE	U20	131
6901 - 6985	Merlot Dr NE	EH13B	147
9999 - 9999	Mesa Grande Lp NE	CLGR	98
1743 - 1976	Mesa Grande Lp NE	CLGR	98
2792 - 2824	Mesa Rd SE	BHR	65
9999 - 9999	Mesa Rd SE	RH2	64
601 - 609	Mesa Vista Ct SE	U11	54
9999 - 9999	Mescalero Rd NE	U20	117, 118
153 - 204	Mica Dr NE	U17	67
2512 - 2517	Michaelangelo Ct NE	MTBL	104
1500 - 1501	Michigan Ct NE	U17	90
9999 - 9999	Midway Dr NE	EH14A	159
7207 - 7287	Milan Hills Rd NE	EH12	134
9999 - 9999	Mile High Rd SE	CS	49
9999 - 9999	Milky Wy NE	U20	131
5701 - 6160	Miller Rd NE	U17	92, 93
2555 - 6746	Milpa Alta Rd NE	U17	105
2001 - 2016	Mim Ct NE	U17	91
478 - 537	Mindoro Dr SE	SH2R2	53
9999 - 9999	Mineola Rd NE	U25	154
9999 - 9999	Minor Ln SE	STARS	54
9999 - 9999	Mint Rd NE	U21	114, 127
300 - 545	Minturn Ct NE	LM	64
1355 - 755	Mira Ct SE	STARS	54
5001 - 5084	Mira Vista Dr NE	EH9	146
9999 - 9999	Mirador Lp NE	MDS	77
1151 - 1298	Mirador Lp NE	MDS	77
670 - 1710	Mirage Ct SE	STARS	54
1950 - 1995	Mist Pl SE	U10	46
3401 - 3470	Misty Meadows Dr NE	NMED10	111
9999 - 9999	Mojave Rd NE	U20	117, 118
9999 - 9999	Moncton Ct NE	U25	151
9999 - 9999	Mons Ct NE	U25	153
9999 - 9999	Mons Rd NE	U25	153
900 - 911	Montana Vista Ct SE	CH	49
101 - 302	Montana Wells Rd NE	RH	64
170 - 245	Montego Ct SE	SH2	53
500 - 630	Montego Dr SE	U11	53
505 - 2613	Monterrey Rd NE	U17	69, 81, 93, 106
9999 - 9999	Monterrey Rd NE	U17	93, 106
800 - 833	Monticello Park Dr SE	SPW	54
9999 - 9999	Montoya Rd NE	CC-CEH	121
4012 - 4212	Montreal Lp NE	EH1	133, 134
9999 - 9999	Montreal Lp NE	EH1	134
9999 - 9999	Moon Pl NE	U20	131
9999 - 9999	Moon Rd NE	U20	130, 131
205 - 240	Moonstone Dr NE	U17	67
9999 - 9999	Moose Jaw Lp NE	U25	151, 163
9999 - 9999	Mora Lp NE	U20	103, 117, 118
9999 - 9999	Morning Glory Ct NW	U22	123
601 - 744	Morning Meadows Dr NE	NMED10	111
9999 - 9999	Morning Meadows Dr NE	NMED10	111
2401 - 2412	Mosca Rd NE	CN3	106
9999 - 9999	Mozart Ct NE	U20	157

Rio Rancho Street Index

RANGE	STREET NAME	SUBDIVISION	ATLAS PG
9999 - 9999	Muscatel Rd NE	U20	142, 143
6501 - 6504	Muskrat Ct NE	CN1	82
9999 - 9999	Mya Ct NW	U22	122
9999 - 9999	Nacelle Ct NE	U20	118 - 120
6401 - 7300	Nacelle Rd NE	U20	120
9999 - 9999	Naches Ct NE	U25	166
9999 - 9999	Nadine Rd NE	U21	114, 115
6501 - 7324	Nagoya Rd NE	U20	119, 120
9999 - 9999	Nagoya Rd NE	U20	120
9999 - 9999	Nambe Rd NE	U20	130, 143, 144
9999 - 9999	Nancy Ave NE	U22	138
2489 - 2498	Nantucket Ct NE	RH2	64
9999 - 9999	Nashville Rd NE	U25	156
9999 - 9999	Natalie Rd NE	U20	143, 156
3002 - 6893	Nativitas Rd NE	U20	106, 120
9999 - 9999	Nativitas Rd NE	U20	120
831 - 880	Navajo Ln SE	CEDH	54
9999 - 9999	Neosho Lp NE	U20	104, 118
9999 - 9999	Neva Rd NE	U21	142
9999 - 9999	Neva Rd NE	U25	155
3501 - 3577	New Castle Dr SE	SHR	57
9999 - 9999	Newfoundland Dr NE	EH13A	147
9999 - 9999	Newton Ct NE	U25	166
1420 - 1924	Nez Perce Lp NE	U17	91
9999 - 9999	Nez Perce Lp NE	U17	91
4851 - 5014	Nickel Dr NE	U17	68
233 - 339	Nicklaus Dr SE	LAK	56
344 - 901	Nicklaus Dr SE	PHW	55, 56
9999 - 9999	Nicklaus Dr SE	PHW	46
9999 - 9999	Niese Ct NE	U20	143
4853 - 5060	Night Hawk Dr NE	EH8	146
4924 - 4949	Night Hawk Wy NE	EH9	146
9999 - 9999	Nighthawk Rd NE	HAWK	179
4340 - 7601	Nita Pl NE	CC-IEH	134
2505 - 2644	Nogales Rd NE	U17	106
9999 - 9999	Nogales Rd NE	U17	106
701 - 702	Norfolk Ct SE	OAK	57
1 - 1900	Northern Blvd NE	U11	73 - 75
9999 - 9999	Northern Blvd NE	U12	75
1212 - 1400	Northern Blvd NE	U12	75
2700 - 3230	Northern Blvd NE	U13	76, 77
9999 - 9999	Northern Blvd NE	U13	76 - 78
4021 - 4933	Northern Blvd NE	U17	79, 80
9999 - 9999	Northern Blvd NE	U17	68, 79, 80
9999 - 9999	Northern Blvd NW	U07	71
214 - 405	Northern Blvd NW	U07	72
9999 - 9999	Northern Ct NE	SC	76
9999 - 9999	Northern Ct NE	U25	155
9999 - 9999	Northwest Loop Rd NE	HAWK	167, 168
9999 - 9999	Northwest Loop Rd NE	MARI	161 - 165
9999 - 9999	Northwest Loop Rd NE	U25	166
9999 - 9999	Northwest Rd NE	HAWK	167
1355 - 1390	Nova Ct SE	STARS	54
2001 - 2016	Nun Ct NE	U17	91
9999 - 9999	Nunki Ct NE	U20	133
9999 - 9999	Nutmeg Rd NE	U20	116, 129
9999 - 9999	Nutmeg Rd NE	U21	126 - 128
801 - 990	Nyasa Rd SE	CEDH2	52
9999 - 9999	Nyasa Rd SE	CEDH2	43, 52
9999 - 9999	Oacca Rd NE	U21	140
2881 - 2850	Oak Hills Dr SE	PHN2	56
9999 - 9999	Oak Pl NE	U12	75
9999 - 9999	Oakmount Ct SE	CCV	56
3201 - 4006	Oakmount Dr SE	OAK	56, 57
9999 - 9999	Oakmount SE	CCV	56
9999 - 9999	Oakmount Wy SE	CCV	56
9999 - 9999	Oasis Ct NE	U21	127
9999 - 9999	Oasis Rd NE	U21	127
9999 - 9999	Obeah Ct NE	U20	119
5451 - 5501	Obregon Rd NE	U17	81
4550 - 4531	Obsidian Pl NE	U17	79
3201 - 3212	Ocate Meadows Ct NE	NMED9	111
701 - 928	Ocate Meadows Dr NE	NMED9	111
73 - 76	Ochre Rd SE	RH	64
3101 - 3114	Octavia Ct NE	U20	119
3001 - 3116	Oculus Lp NE	U17	103
2488 - 2483	Odell Ct NE	RH2	64
6402 - 7112	Oersted Rd NE	U20	119, 120
9999 - 9999	Oersted Rd NE	U20	120
9999 - 9999	Offenbach Rd NE	U20	144, 145
6738 - 6751	Ohio Ct NE	CN2	94
9999 - 9999	Old Hwy 44 Hwy NE	HAWK	168
3101 - 3418	Oldenburger Ct NE	U20	120

RANGE	STREET NAME	SUBDIVISION	ATLAS PG
9999 - 9999	Olla Pl NE	U12	98
9999 - 9999	Olsen Ct NE	U20	144
9999 - 9999	Olsen Pl NE	U20	145
9999 - 9999	Olsen Rd NE	U20	131, 144, 145
9999 - 9999	Olvera Ct NE	U25	155
9999 - 9999	Oneida Ct NE	U25	154
9999 - 9999	Oneonta Rd NE	U25	141, 154
9999 - 9999	Onies Ct NE	U17	103
9999 - 9999	Onondaga Rd NE	U25	140, 153
1112 - 1220	Ontario Pl NE	U17	79
4653 - 4657	Onyx Ct NE	U17	68
9999 - 9999	Onyx Dr NE	U17	67
4630 - 4735	Opal Dr NE	U17	67
699 - 595	Orange Dr SE	CEDH3	53
811 - 795	Orbit Ct SE	STARS	54
9999 - 9999	Orchard Rd NE	U20	143
9999 - 9999	Orchard Rd NE	U25	143
614 - 993	Orchid Dr SW	CEDH5	52
200 - 817	Oreja De Oro Dr SE	CH	58
768 - 848	Orinoco Dr SE	CEDH2	52, 53
9999 - 9999	Orly Ct NE	U25	166
9999 - 9999	Osage Rd NE	MARI	164
9999 - 9999	Osage Rd NE	U20	156
9999 - 9999	Osage Rd NE	U21	155
9999 - 9999	Osage Rd NE	U25	154, 155
881 - 939	Oseola Rd SE	CEDH	54
9999 - 9999	Oslo Ct NE	U20	133
9999 - 9999	Oswego Rd NE	U25	154
7428 - 7445	Ottawa Ct NE	EH1	134
7529 - 7552	Ottawa Dr NE	EH1	134
9999 - 9999	Ourray Ct NE	U20	118
9999 - 9999	Ourray Rd NE	U20	118
9999 - 9999	Overidge Rd NE	U25	156, 157
9999 - 9999	Oxford Cir NE	U20	133
9999 - 9999	Oxford Cir NE	U20	120
9999 - 9999	Oxford Pl NE	U20	120
9999 - 9999	Ozark Dr NE	U20	117, 118
9999 - 9999	Pachmann Rd NE	U20	118
3001 - 3054	Pagosa Meadows Dr NE	NMED1	111
9999 - 9999	Pahala Rd NE	U21	142
861 - 1360	Paiute Rd SE	CEDH	45, 54
7251 - 7274	Pajarito Rd NE	CN3	106
9999 - 9999	Pajarito Rd NE	CN3	106
9999 - 9999	Palace Rd NW	U22	123
3101 - 3122	Paladin Ct NE	U20	120
3202 - 3217	Palermo Ct NE	U20	119
9999 - 9999	Palm Rd NE	U13	65, 77, 78
9999 - 9999	Palm Rd NE	U17	90
604 - 4805	Palmas Altas Dr SE	CH	49, 58, 59
9999 - 9999	Palmyra Ct NE	U20	119
9999 - 9999	Panorama Heights Dr SE	BHR	65
2756 - 2888	Panorama Heights Dr SE	BHR	65
2648 - 2752	Panorama Heights Dr SE	PHN2	56
2600 - 2695	Panorama Wy SE	PHN2	56
9999 - 9999	Pantadeleon Dr NE	U22	124, 136 - 138, 150, 151
3101 - 3120	Paradise Ct SE	HRV1	56
9999 - 9999	Park Meadows Dr NE	NMED9	111
8 - 117	Parkside Rd SE	BHR	65
1701 - 1708	Parkview Wy NE	NH03	86
2451 - 2700	Parr Rd SE	PHW	55, 56
9999 - 9999	Parr Rd SE	WH	55
9999 - 9999	Paseo Cesar Chavez Ave NE	U17	70
9999 - 9999	Paseo Del Volcan NE	EH3	133
9999 - 9999	Paseo Del Volcan NE	EH5	147
6201 - 6751	Pasilla Rd NE	U17	105, 106
9999 - 9999	Pasilla Rd NE	U17	105, 106
9999 - 9999	Patchogue Rd NE	U25	154, 165
9999 - 9999	Patricia Rd NE	HAWK	168, 179
9999 - 9999	Patricia Rd NE	U25	156, 157, 168
9999 - 9999	Patriot Rd NE	HAWK	167
1600 - 1625	Patti Pl NE	NM05	85
9999 - 9999	Patty's Pl SE	TRIN	49
9999 - 9999	Pau Ct NE	U25	153
4801 - 4804	Pawnee Ct NE	U17	91
1805 - 1888	Peach Rd NE	NH02	86
9999 - 9999	Peach Rd NE	NH02	86
1701 - 1708	Peach Rd NE	NH03	86
701 - 909	Peachtree Rd SE	OAK	48, 57
342 - 343	Pearl Ct NE	U17	68
345 - 390	Pearl Dr NE	U17	67, 68
103 - 348	Pearl Dr NE	U17	68
7200 - 7336	Pechora Ct NE	EH2	133
22 - 1052	Pecos Lp SE	U11	44, 52, 53

Rio Rancho Street Index

RANGE	STREET NAME	SUBDIVISION	ATLAS PG
9999 - 9999	Pecos Lp SW	U08	52
1641 - 1750	Pegasus Ave SE	STARS	54
9999 - 9999	Peggy Rd SE	CS	48
4635 - 4030	Peggy Rd SE	CS	49
3902 - 3934	Peggy Rd SE	U16	48
9999 - 9999	Peggy Rd SE	U16	48
7250 - 7263	Pelona Ct NE	CN3	106
1323 - 1569	Penasco Rd NE	SN	75, 86
9999 - 9999	Penasco Rd NE	SN	86
9999 - 9999	Pentel Dr NE	U22	137, 150
2101 - 2112	Peony Ct NE	U17	92
4106 - 4716	Pepe Ortiz Rd SE	CH	58
9999 - 9999	Pepe Ortiz Rd SE	CH	59
4527 - 4546	Peridot Wy NE	U17	79
9999 - 9999	Perla Ct NE	U13	101
1550 - 1700	Perma Dr NE	NM04A	86
9999 - 9999	Perma Dr NE	NM04A	86
901 - 936	Perry Meadows Dr NE	NMED7	111
9999 - 9999	Perseus Dr NE	U20	131
9999 - 9999	Persimmon Ct NE	U22	137
9999 - 9999	Phala Rd NE	U21	142
9999 - 9999	Picabo St NE	EH	134
4330 - 4330	Picabo St NE	EH	134
9999 - 9999	Picuda Dr NE	U21	139
9999 - 9999	Picuda Dr NE	U22	138, 139
9999 - 9999	Picuda Dr NE	U25	151
9999 - 9999	Pilar Meadows Dr NE	NMED1	111
9999 - 9999	Pilar Meadows Dr NE	NMED7	111
9999 - 9999	Pima Ct NE	U22	151
713 - 2401	Pin Ct SE	PHW	55
9999 - 9999	Pinal Ct NE	U22	139
2007 - 2104	Pine Bough Rd SE	RH	55
9999 - 9999	Pine Cone Ct NE	U21	127
100 - 117	Pine Ct SE	RHR	58
68 - 2900	Pine Forest Dr SE	BHR	65
9999 - 9999	Pine Rd NE	U12	75, 86
9999 - 9999	Pinehurst Rd SE	OAK	57
803 - 802	Pinehurst Rd SE	OAK	48
700 - 950	Pinetree Rd SE	OAK	57
9999 - 9999	Pinewood Dr SE	BHR	56
2665 - 2900	Pinewood Dr SE	BHR	56
2715 - 2770	Pinewood Dr SE	PHN2	56
9999 - 9999	Pinon Ct NE	U21	126
711 - 726	Pinon Meadows Dr NE	NMED1	111
7209 - 7268	Pisa Hills Rd NE	EH12	133
3535 - 3560	Placita del Suenos SE	LCDS	57
501 - 798	Plata Dr SE	CEDH3	52
4817 - 4868	Platinum Lp NE	U17	68
4551 - 4824	Platinum Rd NE	U17	67, 68, 79
9999 - 9999	Platinum Rd NE	U17	67
1801 - 1812	Platte River Rd NE	CN2A	94
800 - 2701	Player Lp SE	PHW	56
916 - 937	Player Lp SE	PHW	47
960 - 997	Player Lp SE	PHW	47
976 - 961	Player Lp SE	PHW	47
751 - 752	Player Pl SE	PHW	56
1600 - 1688	Plum Rd NE	NH01	86
1692 - 1712	Plum Rd NE	NH02	86
1601 - 1612	Plum Rd NE	NH03	86
9999 - 9999	Pluma Ct NE	U13	101
9999 - 9999	Pluto Ln NE	U20	131
1710 - 1675	Polaris Blvd SE	STARS	54
9999 - 9999	Polaris Blvd SE	STARS	54
9999 - 9999	Polaris Dr NE	U20	132
9999 - 9999	Pollux Ln NE	U20	132
4633 - 4652	Pomona Hills Ct NE	EH5	147
1390 - 785	Ponderosa Ct SE	U11	54
620 - 629	Pontiac Dr SW	CEDH6	51
9999 - 9999	Poplar Rd NE	U22	124, 137
1705 - 1744	Powder River Dr NE	CN2	93
1501 - 1712	Prairie Sage Wy SE	SARA	41, 49
9999 - 9999	Prairie Sage Wy SE	SARA	41, 49
101 - 316	Prestige Wy NE	RHR1	64
1725 - 1750	Procyon Ct SE	STARS	54
9999 - 9999	Progress Blvd NE	U20	118, 119, 129, 130 - 132, 133
9999 - 9999	Progress Blvd NE	U21	125 - 128
9999 - 9999	Progress Blvd NE	U22	124, 125, 136 - 138
2809 - 2900	Puebla Ct NE	U17	106
4225 - 4440	Pumice Lp NE	U17	67
118 - 4390	Pumice Lp NE	U17	67
2600 - 2750	Putt Ct SE	PHW	47

RANGE	STREET NAME	SUBDIVISION	ATLAS PG
4550 - 4535	Pyrite Ct NE	U17	79
341 - 602	Pyrite Dr NE	U17	67, 79
6501 - 6532	Quail Run Rd NE	CN1	82
421 - 680	Quantum Rd NE	U17	68
9999 - 9999	Quantum Rd NE	U17	68
9999 - 9999	Quartz Dr NE	U17	67
4300 - 4720	Quartz Dr NE	U17	67
5721 - 5750	Quay Dr NE	EH11A	158
9999 - 9999	Quebec Ct NE	U25	151
1601 - 1636	Questa Rd NE	SN	86
9999 - 9999	Quintana Pl NE	U20	133
202 - 295	Quixote Dr SE	CEDH3	43
3101 - 3114	Rachel Ct NE	U20	119
1177 - 1201	Rachel Rd NE	NH08	85
9999 - 9999	Rachel Rd NE	NH08	85
9999 - 9999	Rainbow Blvd NE	U11	61, 73
1205 - 2880	Rainbow Blvd NE	U12	73, 84, 97
9999 - 9999	Rainbow Blvd NE	U12	73, 84, 96
9999 - 9999	Rainbow Blvd NE	U22	97, 110, 111, 123
501 - 940	Rainbow Blvd NE	U22	97
9999 - 9999	Rainbow Blvd NW	U07	73, 84
9999 - 9999	Rainbow Blvd NW	U11	61, 73
4 - 40	Rainbow Blvd NW	U11	61
2400 - 2480	Rainbow Blvd NW	U12	97
9999 - 9999	Rainbow Blvd NW	U12	73, 84, 96, 97
9999 - 9999	Rainbow Blvd NW	U22	110, 123, 136
9999 - 9999	Rainbow Blvd SE	U10	43
9999 - 9999	Rainbow Blvd SE	U11	52
100 - 112	Rainbow Blvd SE	U11	52
9999 - 9999	Rainbow Blvd SW	U10	35, 43, 52
86 - 501	Rainbow Blvd SW	U11	52, 61
9999 - 9999	Rainbow Loop Rd NE	MARI	162
9999 - 9999	Rainbow Loop Rd NE	SLO	136, 149, 150
9999 - 9999	Rainbow Pl NW	U22	136
7103 - 7142	Raleigh Hills Dr NE	EH5	147
9999 - 9999	Ramadan Ct NE	U20	119
9999 - 9999	Rambo Ct NE	U22	139
9999 - 9999	Rameau Ct NE	U20	145
9999 - 9999	Rancher Lp NE	HRNG	89
1 - 26	Rancho West Ct SE	CS	49
9999 - 9999	Rancho West Dr SE	CS	49
351 - 301	Range Ct SE	WH	55
1876 - 1916	Raspberry Ct NE	NH10	86
1883 - 1980	Raspberry Dr NE	NH10	86
836 - 892	Rebecca Ct NE	NH13	85
728 - 828	Rebecca Lp NE	NH13	85
1300 - 1357	Rebecca Rd NE	NH13	85
9999 - 9999	Red Mountain Rd NE	CN3	107
6734 - 6750	Red River Rd NE	CN2	94
9999 - 9999	Red River Rd NE	CN2	94
6901 - 6936	Redondo Peak Rd NE	CN3	106
909 - 1964	Regency Park Rd SE	SPW	54, 55
9999 - 9999	Regina Rd	U25	150
9999 - 9999	Regina Rd NE	U25	150, 151
625 - 3176	Renaissance Dr SE	REN	56
628 - 3209	Renaissance Lp SE	REN	56
5411 - 5442	Reserve Ct NE	EH14B	159
9999 - 9999	Reta Ct NE	U22	139
801 - 990	Rhein Dr SE	CEDH2	53
101 - 4437	Riata Tr SE	AR	58, 67
9999 - 9999	Rib Mountain Rd NE	CN3	94
9999 - 9999	Ribe Ct NE	U25	154
9999 - 9999	Rice Rd NE	U12	73
9999 - 9999	Ridgecrest Dr SE	RHR	57, 58
4200 - 4300	Ridgecrest Dr SE	RHR	58
4041 - 4100	Ridgerock Rd SE	HRC	58
9999 - 9999	Ridgerock Rd SE	HRC	58
9999 - 9999	Ridgeway Dr SE	RHR	58
9999 - 9999	Ridgeway Dr SE	RHR	57, 58
9999 - 9999	Rigel Ct NE	U20	132
9999 - 9999	Rigel Pl NE	U20	132
9999 - 9999	Rigel Rd NE	U20	132
200 - 4501	Rincon De Romos Dr SE	CH	58
9999 - 9999	Rincon Rd SE	U10	37
5701 - 5808	Rio Animas Rd NE	U17	81
805 - 808	Rio Arriba Ct NE	U17	81
5709 - 5912	Rio Arriba Rd NE	U17	81
9999 - 9999	Rio Arriba Rd NE	U17	81
512 - 820	Rio Hondo Rd NE	U17	69, 81
5705 - 5820	Rio Lama Rd NE	U17	81
5701 - 5724	Rio Mimbres Rd NE	U17	69

Rio Rancho Street Index

RANGE	STREET NAME	SUBDIVISION	ATLAS PG
5701 - 5712	Rio Mora Rd NE	U17	69
6001 - 6112	Rio Norte Rd NE	U17	82
5008 - 5905	Rio Oso Rd NE	U17	69
9999 - 9999	Rio Pinos Rd NE	U17	81
5701 - 5736	Rio Pinos Rd NE	U17	69
616 - 724	Rio Ruidoso Rd NE	U17	69, 70
5813 - 6016	Rio Salado Lp NE	U17	81
505 - 5721	Rio Vista Dr NE	U17	69, 82
9999 - 9999	Rio Vista Dr NE	U17	69, 82
900 - 909	Riva Ct NE	U17	79
2050 - 2150	Rivers Edge Dr NE	CN2	93, 94, 106
1650 - 1670	Riverside Dr NE	CN2A	93
9999 - 9999	Riverside Dr NE	CN2A	93
9999 - 9999	Riverview Dr SE	NR2	49
6183 - 6450	Roadrunner Lp NE	CN1	82, 93
6163 - 6214	Roadrunner Lp NE	CN1R1	82
6359 - 6391	Roadrunner Lp NE	CN1R2	82, 93
9999 - 9999	Roadrunner Lp NE	CN1R2	82, 93
9999 - 9999	Roamer Wy NE	EH8	146
1901 - 2000	Roanoke Dr NE	CN2	94
401 - 412	Robert Ct NE	U13	67
1000 - 3506	Robin Pl SE	U16	48
9999 - 9999	Robin Rd NW	U12	84
1000 - 1303	Robin Rd SE	U16	48
1101 - 1117	Rock Rd NE	U12	73
9999 - 9999	Rockaway Blvd NE	VH	67, 68, 79
411 - 4901	Rockaway Blvd NE	VH	68
4501 - 4640	Rockaway Lp NE	VH	79
784 - 956	Rodeo Lp SE	CEDH	53
5100 - 5109	Roe Ct NE	EH4	146
9999 - 9999	Ron Rd NE	U22	137
9999 - 9999	Ronda Rd SE	U10	37
5501 - 5526	Roosevelt Ct NE	EH11A	158
5401 - 5486	Roosevelt Lp NE	EH11A	158
9999 - 9999	Roral Rd NE	U21	115, 128
3603 - 3808	Rose Cir SE	U16	48
9999 - 9999	Rosemary Rd NE	U20	126 - 128
9999 - 9999	Rossini Ct NE	U20	145
2287 - 2480	Rosswood Dr SE	PHN2	55
2601 - 2641	Rosswood Dr SE	PHW	55
9999 - 9999	Rosswood Dr SE	RH2	64
9999 - 9999	Rouge Rd NE	U22	123, 136
501 - 569	Rough Ct SE	PHW	55
9999 - 9999	Round Up Dr NE	HRNG	89
9999 - 9999	Ruby Pl NE	U20	120
9999 - 9999	Ruby Rd NE	U20	120
4260 - 4221	Russell Ct NE	U17	67
9999 - 9999	Ruthal Rd NE	U22	137
9999 - 9999	Rye Rd NE	U25	167, 168
4110 - 4909	Sabana Grande Ave SE	CH	49, 58
9999 - 9999	Sabana Grande Ave SE	CH	49, 58
4249 - 4322	Sabana Lp SE	SG	49
5001 - 5068	Sabusco Ct NE	EH8	146
200 - 4221	Saddlewood Tr SE	RHR	57, 58, 67
9999 - 9999	Saddlewood Tr SE	RHR	57
22 - 297	Saffin Dr SE	CEDH3	52
9999 - 9999	Saffron Ct NE	U21	127
9999 - 9999	Sage Rd NE	U21	127
1350 - 1300	Sagebrush Ct SE	U11	54
9999 - 9999	Sagecrest Lp NE	SC	76
2100 - 2265	Sagecrest Lp NE	SC	76
5451 - 5482	Salem Ct NE	EH14B	159
3303 - 3306	Sally Cir SE	U16	47
9999 - 9999	Salmon Wy NE	CN2	93
6201 - 6224	Salt Cedar Rd NE	CN1	82
1600 - 1641	Salt River Ct NE	CN2A	93
1505 - 1560	Salt River Lp NE	CN2B	93
9999 - 9999	Saltbush Meadows Dr NE	NMED8	111
9999 - 9999	Salttillo Rd NE	U17	105
2511 - 2636	Salttillo Rd NE	U17	105
9999 - 9999	Samarkand Dr NE	U21	140, 141
9999 - 9999	San Ct NW	U22	122
4501 - 4601	San Jose Dr SE	CH	58
202 - 811	San Juan De Rio Dr SE	CH	58
5801 - 5820	San Miguel Dr NE	EH11A	158
2015 - 2216	San Pablo Rd NE	U17	93
1047 - 1099	Sand Dune Rd NE	NH14	85
9999 - 9999	Sand Dune Rd NE	NH14	85
1001 - 1164	Sand Dune Rd NE	NH15	97
9999 - 9999	Sandia Blvd NE	U11	61, 62
9999 - 9999	Sandia Blvd NW	U08	60
10 - 411	Sandia Blvd NW	U08	60
9999 - 9999	Sandia Blvd SE	U11	61, 62
2521 - 2644	Sandia Lp NE	CN3	107

RANGE	STREET NAME	SUBDIVISION	ATLAS PG
601 - 609	Sandia Vista Ct SE	U11	54
6501 - 6516	Sandia Vista Pl NE	CN1	82
1001 - 1165	Sandia Vista Rd NE	CN1	93
9999 - 9999	Sandia Vista Rd NE	CN1	82, 93
9999 - 9999	Sandia Vista Rd NE	CN1R5	93
5401 - 5865	Sandoval Dr NE	EH11A	158
9999 - 9999	Sandoval Dr NE	EH11A	158
6351 - 6370	Sandpiper Tr NE	CN1R2	93
9999 - 9999	Sandstone Dr NE	U17	67
185 - 512	Sandstone Dr NE	U17	67
1490 - 835	Sandy Lane Ct SE	U11	54
105 - 128	Sandy Lp NE	RH2	64
1901 - 2110	Santa Ana Rd NE	U17	93
200 - 307	Santa Elena Rd SE	CH	59
9999 - 9999	Santa Fe Hills Blvd NE	EH6	146
5009 - 5201	Santa Fe Hills Blvd NE	EH6	146
9999 - 9999	Santa Fe Hills Blvd NE	EH6	147
9999 - 9999	Santa Fe Hills Wy NE	EH4	146
541 - 720	Santa Fe Meadows Dr NE	NMED2	111
4101 - 4110	Santana Ct SE	CH	58
4615 - 4650	Sapphire Dr NE	U17	67
4220 - 4300	Sara Rd SE	CS	49
4001 - 4100	Sara Rd SE	CS	48
1000 - 1523	Sara Rd SE	U16	47
9999 - 9999	Sara Rd SE	U16	47, 48
9999 - 9999	Sara Wy SE	TRIN	49
1310 - 1429	Sara Wy SE	TRIN	49
5709 - 5910	Sarasota Rd NE	U17	92
441 - 1912	Saratoga Dr NE	U17	68, 80, 92, 93
9999 - 9999	Saratoga Dr NE	U17	68, 80, 92
9999 - 9999	Sarina Rd NE	U25	152
9999 - 9999	Saskatoon Rd NE	U21	139
9999 - 9999	Saturn Ln NE	U20	131
401 - 991	Sava Dr SE	CEDH2	43, 44
1684 - 1745	Savannah Ct NE	CN2	93, 94
9999 - 9999	Scarlet Rd NE	U22	136
9999 - 9999	Schubert Ct NE	U20	145
9999 - 9999	Schubert Ln NE	U20	144
9999 - 9999	Schumann Rd NE	U20	131, 144, 145
9999 - 9999	Scorpio Ct NE	U20	132
9999 - 9999	Scorpio Dr NE	U20	132, 133
9999 - 9999	Scotch Pine Ct NE	U21	127
1100 - 1416	Sea Rd NE	U12	73
9999 - 9999	Sedalia Meadows Dr NE	NMED7	111
523 - 628	Sedona Meadows Dr NE	NMED3	97
9999 - 9999	Seminole Dr NE	U20	118
9999 - 9999	Sequoia Rd NE	U21	114, 126, 127
1 - 25	Serena Dr SE	CS	49
2857 - 2883	Seven Falls Dr SE	BHR	65
9999 - 9999	Seven Falls Dr SE	BHR	65
3400 - 3428	Shadow Meadows Dr NE	NMED10	111
9999 - 9999	Shale Rd NE	U21	128
9999 - 9999	Shanda Ct NE	U21	139
7000 - 7011	Shane Ct NE	CP	106
9999 - 9999	Shasta Ct NE	U22	139
2551 - 2598	Shavano Peak Dr NE	CN3	107
9999 - 9999	Shawnee Ct NE	U20	118
3001 - 3109	Shelby Meadows Dr NE	NMED7	111
7001 - 7014	Sheltie Ct NE	EH13A	147
6633 - 6700	Shenandoah River Ct NE	CN2A	94, 106
4701 - 4736	Shepherd Ct NE	EH13A	147
9999 - 9999	Sherbrooke Ln NE	U25	151
4810 - 4873	Shin Ave NE	U17	91
6471 - 6467	Shiprock Ct NE	EH14A	146
6511 - 6656	Shiprock Dr NE	EH14A	146
640 - 696	Shore Meadows Dr NE	NMED9	111
1691 - 1736	Shoshone Tr NE	U17	91
1610 - 1620	Shoshone Tr NE	U17	91
9999 - 9999	Siddhartha Rd NE	U21	140, 141
73 - 72	Sienna Ct NE	RH	64
9999 - 9999	Sierra Blanca Dr NE	CN3	106
2101 - 2124	Sierra Ln NE	NH14	85
131 - 208	Silent Spring Dr NE	U13	65
9999 - 9999	Silent Spring Dr NE	U13	64
6751 - 6754	Silver Creek Dr NE	CN2	94
701 - 712	Silver Ct NE	U17	79
7000 - 7021	Silver Mountain Lp NE	CN3	106
500 - 685	Silver Saddle Rd SE	WH	55
4101 - 4748	Sioux Dr NE	U17	79, 80
9999 - 9999	Sirius Pl NE	U20	132
9999 - 9999	Sirius Rd NE	U20	132
6900 - 7068	Skylar Dr NE	EH13B	147
1645 - 1697	Skyview Cir NE	NH03	86
748 - 2768	Slice Ct SE	PHW	56

Rio Rancho Street Index

RANGE	STREET NAME	SUBDIVISION	ATLAS PG
561 - 728	Snead Lp SE	PHW	55
1000 - 1013	Snow Ct SE	NR2	49
9999 - 9999	Snow Drop Dr SE	NR2	49
9999 - 9999	Snow Gate Dr SE	NR2	49
4300 - 4880	Snow Heights Cir SE	NR2	49
939 - 946	Snow Heights Ct SE	NR2	49
1354 - 1375	Snowberry Dr NE	NM07	85, 86
9999 - 9999	Snowberry Dr NE	NM07	85
4301 - 4320	Snowden Ct NE	U17	67
1250 - 1279	Snowflake Ct SE	NR	49
2803 - 2846	Solano de Sol Dr NE	CLGR	98
3005 - 3108	Solano Meadows Dr NE	NMED2	111
1311 - 1350	Solar Ct SE	U11	54
9999 - 9999	Solar Dr NE	U22	138, 151, 152
4704 - 4701	Sombrerete Rd SE	CH	59
9999 - 9999	Sombrerete Rd SE	CH	59
901 - 1013	Somerset Meadows Dr NE	NMED7	111
22 - 295	Sommerset Dr SE	CEDH3	52
9999 - 9999	Sonora Rd NE	U17	105, 106
601 - 2232	Sonora Rd NE	U17	80, 81, 93
6494 - 6515	Sophia Hills Ct NE	EH7	146
100 - 4100	Southern Blvd SE	U10	43 - 48
201 - 613	Southern Blvd SW	U08	42, 43
9999 - 9999	Southern Blvd SW	U08	42, 43
9999 - 9999	Spindrift Ct NE	U21	127
9999 - 9999	Spindrift Rd NE	U21	127
100 - 402	Spring Dr SE	RH	55
73 - 122	Spring Rd NE	RH2	64
9999 - 9999	Spring Rd SE	RH2	64
6000 - 6001	Springer Dr NE	EH14B	158
9999 - 9999	Springer Dr NE	EH14B	146, 158, 159
9999 - 9999	Springer Ln NE	U20	120
4300 - 4300	Sprint Blvd NE	CC-IEH	134
9999 - 9999	Sprint Blvd NE	EH	134
7201 - 7264	Spruce Mountain Lp NE	CN3	107
7273 - 7304	Spruce Mountain Lp NE	CN3	107
2007 - 2214	Spruce Needle Rd SE	RH	64
9999 - 9999	Spruce Pl NE	U12	75
881 - 1098	Spur Ct SE	CEDH	44
881 - 920	Spur Pl SE	CEDH	44
635 - 1457	Spur Rd SE	CEDH	44, 45
911 - 930	Spur Wy SE	CEDH	45
3700 - 3859	Spyglass Lp SE	EST1	57
301 - 304	Spyglass Pl SE	EST1	57
3403 - 4014	St. Andrews Dr SE	OAK	56, 57
9999 - 9999	St. Andrews Dr SE	OAK	56
9999 - 9999	St. Andrews Dr SE	REN	56
9999 - 9999	Staci Rd NE	U22	124, 137, 138
400 - 601	Stagecoach Rd SE	WH	55
9999 - 9999	Stagecoach Rd SE	WH	55
612 - 905	Stagecoach Rd SE	WH2	55
912 - 919	Stagecoach Rd SE	WH3	55
2512 - 2528	Stallion Ct SE	WH3	55
2500 - 2532	Stallion Lp SE	WH3	55
644 - 803	Stallion Rd SE	PH	55
400 - 579	Stallion Rd SE	WH	55
900 - 927	Stallion Rd SE	WH3	46, 55
4100 - 4320	Stanley St NE	CC-IEH	134
9999 - 9999	Stanley St NE	CC-IEH	134
504 - 591	Star Villa Cir SE	SVN	55
9999 - 9999	Stephanie Rd SE	CS	49
1526 - 1565	Stephanie Rd SE	CS	49
3202 - 3473	Stony Meadows Cir NE	NMED9	111
184 - 201	Storm Mountain Rd SE	BHR	56
9999 - 9999	Strauss Ct NE	U20	145
1100 - 1109	Strawberry Ct NE	NM12	85
1705 - 1976	Strawberry Dr NE	NH09	86
2001 - 2020	Strawberry Pl NE	NM12	86
3001 - 3408	Sue Cir SE	U16	47, 48
2610 - 2621	Suez Ct NE	U13	64
9999 - 9999	Sugar Rd SE	U11	62
440 - 1248	Sugar Rd SE	U11	54, 62
1101 - 1118	Sugar Ridge Ct SE	SR	62
100 - 301	Sugar Ridge Lp SE	SR	54, 62
9999 - 9999	Sullivan Ct NE	U20	144
73 - 401	Summer Winds Ln NE	RH	55, 64
9999 - 9999	Summer Winds Ln SE	RH	55
510 - 681	Summer Winds Ln SE	WH	55
1801 - 1806	Sun Ct SE	U11	63
4900 - 4927	Sundance Ct NE	EH10	158
4951 - 5036	Sundance Dr NE	EH10	159
300 - 336	Sundt Ct NE	VH	67
9999 - 9999	Sundt Rd NE	VH	67
4400 - 4705	Sundt Rd NE	VH	67

RANGE	STREET NAME	SUBDIVISION	ATLAS PG
9999 - 9999	Sunflower Ct NW	U22	123
4401 - 4440	Sunflower Ct SE	SARA	49
590 - 995	Sunflower Dr SW	CEDH5	52
1001 - 1025	Sunflower Dr SW	CEDH7	43
7201 - 7220	Sunlight Peak Dr NE	CN3	107
1330 - 1808	Sunset Rd SE	U11	63
9999 - 9999	Sunshine Ct NE	U25	168
9999 - 9999	Sunshine Rd NE	U25	167
4511 - 4550	Sunstone Wy NE	U17	79
1500 - 1505	Superior Ct NE	U17	90
9999 - 9999	Superstition Dr SE	HRV1	56
512 - 548	Superstition Dr SE	HRV1	56
551 - 660	Superstition Dr SE	HRV2	56
9999 - 9999	Surat Rd NE	U21	140
9999 - 9999	Susa Rd NE	U20	129, 143
9999 - 9999	Susan Ct NE	U22	137
2003 - 2012	Suttle Ct NE	RH	64
9999 - 9999	Swift Pl NE	U20	118
7200 - 7217	Syr Ct NE	EH2	133
7305 - 7324	Syr Dr NE	EH2	133
9999 - 9999	Tac Ct NE	U22	138
1411 - 1391	Tahoe Ct SE	CEDH	54
4703 - 4702	Tajo Ct SE	CH	59
9999 - 9999	Talisman Rd NE	HAWK	168
9999 - 9999	Talisman Rd NE	U24	167, 168
9999 - 9999	Talisman Rd NE	U25	168
701 - 712	Talon Ct NE	GREYH	70
722 - 735	Talon Ln NE	GREYH	70
9999 - 9999	Tamaqua Rd NE	U25	141, 153, 154
2605 - 7024	Tampico Rd NE	U17	106
9999 - 9999	Tangerine Ct NE	U22	123
9999 - 9999	Taojura Rd NE	U25	154
9999 - 9999	Taos Meadow Dr NE	NMED9	111
3124 - 3136	Taos Meadows Dr NE	NMED2	111
9999 - 9999	Taos Meadows Dr NE	NMED2	111
9999 - 9999	Tarbes Ln NE	U25	141
20 - 1595	Tarpon Ave SE	U11	45, 54, 63
9999 - 9999	Tarpon Ave SE	U11	54
9999 - 9999	Tascal Ct NE	U22	139
9999 - 9999	Tate Ct NE	U20	129
4901 - 4880	Taurus Rd NE	U17	103
9999 - 9999	Taxco Ct NE	U20	132
5780 - 5480	Teak Rd NE	U17	90
9999 - 9999	Teak Rd NE	U17	90
1405 - 1408	Teal Pl NE	CN1	82
5405 - 5452	Tecamec Rd NE	U17	81
1200 - 1224	Tecolote Wy SE	TEC	49
601 - 624	Teresa Ct SE	CG	57
9999 - 9999	Tern Pl NE	U20	133
501 - 588	Terrace Dr NE	U17	79
9999 - 9999	Terrene Rd NE	U20	129, 143
9999 - 9999	Terrene Rd NE	U21	101, 115, 128
5000 - 5450	Teton Ave NE	U17	91, 92
9999 - 9999	Teton Ave NE	U17	91
9999 - 9999	Theresa Rd NE	U21	126
9999 - 9999	Thomas Ave NE	U22	138
3033 - 3214	Thoreau Meadows Dr NE	NMED3	111
896 - 980	Thunder Rd SE	SH2	62
789 - 826	Thunder Rd SE	SH2R2	53
9999 - 9999	Tic Ct NE	U22	138
901 - 936	Tiffin Meadows Dr NE	NMED7	111
9999 - 9999	Tifton Ct NE	U20	119
9999 - 9999	Tigris Rd NE	U17	67
285 - 344	Tigris Rd NE	U17	67
55 - 731	Timor Rd SE	CEDH3	52
301 - 391	Timor Rd SE	CEDH4	52
9999 - 9999	Tioga Ct NE	U25	154
9999 - 9999	Tioga Rd NE	U25	154, 165, 166
9999 - 9999	Titleist Dr SE	CG	56
807 - 836	Toadlena Meadows Dr NE	NMED1	97
4200 - 4221	Tobol Ct NE	EH2	133
9999 - 9999	Tonto Ct NE	U20	118
9999 - 9999	Top Ct NE	U22	138
6901 - 6964	Topeka Hills Dr NE	EH4	147
4500 - 4508	Torino Hills Rd NE	EH12	133
9999 - 9999	Torino Hills Rd NE	EH12	133
3601 - 4012	Torrey Pines Rd SE	OAK	57
9999 - 9999	Towanda Rd NE	U25	154, 155
9999 - 9999	Tower Ln NW	U22	110
6588 - 6601	Towhee Ct NE	CN1R5	93
9999 - 9999	Tracy Ln NE	NM05	86
9999 - 9999	Trailside Rd SE	CABE	38
9999 - 9999	Trajan Ct NE	U20	129
900 - 925	Trams Ln SE	SGH	49

Rio Rancho Street Index

RANGE	STREET NAME	SUBDIVISION	ATLAS PG
1633 - 1715	Tramview Ln NE	NH03	86
9999 - 9999	Tramview Ln NE	NH03	86
1719 - 1734	Tramway Ct NE	NH03	86
837 - 840	Treasure Ct SE	SH2R2	53
850 - 945	Treasure Dr SE	SH2R2	53
9999 - 9999	Treasure Dr SE	SH2R2	53
4701 - 4732	Trenton Hills Dr NE	EH3	147
9999 - 9999	Tresimene Ct NE	U20	130
9999 - 9999	Tresimene Rd NE	U20	130, 144
800 - 2980	Trevino Dr SE	PHW	47, 56
267 - 296	Trinity Dr NE	U17	67
1300 - 1429	Trinity Ln SE	TRIN	49
600 - 724	Troon Dr SE	CG	56
1605 - 1616	Trout Creek Rd NE	CN2A	93
1108 - 1212	Troy Rd NE	U12	74
524 - 633	Truchas Meadows Dr NE	NMED3	111
9999 - 9999	Trumbull Rd NE	U22	138
9999 - 9999	Tryon Ct NE	U25	155
845 - 865	Tula Ct SE	CEDH	53
835 - 880	Tula Dr SE	CEDH	53
9999 - 9999	Tulip Rd NE	U13	77, 89
756 - 1708	Tulip Rd SE	U11	63
9999 - 9999	Tulip Rd SE	U11	53, 62, 63
2887 - 2912	Turf Ln SE	CCH	56
9999 - 9999	Turin Ct NE	U25	154
9999 - 9999	Turner Ct NE	U25	166
6303 - 6312	Turquoise Tr NE	EH8	146
9999 - 9999	Turquoise Tr NE	EH9	146
394 - 4972	Turquoise Dr NE	VH	68
1803 - 1814	Twilight Rd SE	U11	63
2501 - 2568	Twin Buttes Dr NE	CN3	106
1605 - 1720	Twinberry Dr NE	NM07	86
9999 - 9999	Twinberry Dr NE	NM07	86
2009 - 2114	Twisted Juniper Rd SE	RH	55
2401 - 2468	Tyler Lp NE	CP	106
73 - 72	Umbur Ct NE	RH	64
5873 - 5885	Union Dr NE	EH11A	158
9999 - 9999	Union Dr NE	EH11A	158
4 - 328	Unser Blvd NE	U11	64
9999 - 9999	Unser Blvd NE	U11	64
9999 - 9999	Unser Blvd NE	U12	75, 76, 86, 87
9999 - 9999	Unser Blvd NE	U13	64, 76, 87, 99
9999 - 9999	Unser Blvd NE	U21	99, 113, 126, 140 - 142
9999 - 9999	Unser Blvd NE	U25	141, 155, 166, 167
9999 - 9999	Unser Blvd SE	U10	38, 46
100 - 436	Unser Blvd SE	U11	55
9999 - 9999	Unser Blvd SE	U11	46, 55
9999 - 9999	Unser Blvd SE	U16	38, 46
9999 - 9999	Upland Rd NE	U20	143, 144
9999 - 9999	Upland Rd NE	U25	144, 157, 168
738 - 734	Uranium Ct NE	VH	80
701 - 850	Uranium Dr NE	VH	80
9999 - 9999	Urm Ct NW	U22	122
9999 - 9999	Ursa Ct NE	U20	131
9999 - 9999	Ursa Pl NE	U20	131
9999 - 9999	US550 Hwy NE	City	134, 147, 158, 159, 168, 179
4700 - 4700	US550 Hwy NE	City	134
95 - 210	Utah Meadow Rd NE	RH	64
9999 - 9999	Valencia Dr NE	EH11A	158
9999 - 9999	Valencia Dr NE	EH11A	158
9999 - 9999	Valencia Dr NE	EH11A	158
9999 - 9999	Valley Meadows Dr NE	NMED10	111
701 - 752	Valley Meadows Dr NE	NMED10	111
601 - 656	Valley Meadows Dr NE	NMED10	111
1500 - 1575	Valley Vista Ct SE	U11	54
9999 - 9999	Valmera Ct NE	U25	154
9999 - 9999	Valmera Rd NE	U25	154, 155, 166
536 - 557	Value Ct SE	SH2R2	53
305 - 350	Vancouver Ct SE	GN3	53
370 - 440	Vancouver Pl SE	GN3	53
9999 - 9999	Vancouver Rd SE	CEDH3	52
491 - 968	Vancouver Rd SE	CEDH3	52
283 - 451	Vancouver Rd SE	GN3	53
1101 - 1900	Vargas Rd SE	U10	37, 44, 45
9999 - 9999	Vargas Rd SE	U10	44
6258 - 7125	Vatapa Rd NE	U17	105, 106
9999 - 9999	Vatapa Rd NE	U17	106
9999 - 9999	Vatapa Rd NE	U20	118, 119
6101 - 6324	Vaughn Dr NE	EH14B	159
9999 - 9999	Vedas Ct NE	U20	129
9999 - 9999	Vega Rd NE	U20	146

RANGE	STREET NAME	SUBDIVISION	ATLAS PG
200 - 407	Veja Baja Dr SE	CH	59
9999 - 9999	Velasquez Rd SE	U10	45
9999 - 9999	Venafo Rd NE	U21	142
1101 - 1204	Ventura Rd SE	U10	36, 37
9999 - 9999	Venture Dr NE	U22	123
9999 - 9999	Venture Dr NW	U22	122, 123, 136
5325 - 5536	Vera Cruz Rd NE	U17	81
9999 - 9999	Verado Rd NE	U21	142
9999 - 9999	Verado Rd NE	U25	155
1010 - 1615	Veranda Rd SE	U10	45
9999 - 9999	Veranda Rd SE	U10	45
1912 - 1933	Verbena Dr NE	NM07	85
900 - 917	Verde Pl SE	VILLA	49
9999 - 9999	Vermillion Dr NE	U22	136, 137, 149
9999 - 9999	Veroduro Lp NE	SC	76
9999 - 9999	Veroduro Lp NE	SC	76
400 - 440	Victor Ln SE	GN3	53
9999 - 9999	Vidal Dr NE	U21	124, 125
9999 - 9999	Vidal Dr NE	U22	124, 139
9999 - 9999	Viga Lp SE	U10	36
1505 - 1585	Viga Pl SE	U10	45
1100 - 2121	Viga Rd SE	U10	35, 36, 44, 45
9999 - 9999	Vigo Ct NE	U20	119
1231 - 1291	Villa Dr SE	U16	48
304 - 2201	Villa Lp SE	U10	35
1401 - 1500	Villa Pl SE	U10	45
1109 - 2115	Villa Rd SE	U10	35, 36, 44, 45
100 - 205	Villa Verde Ct SE	CH	59
201 - 817	Villa Verde Dr SE	CH	49, 58, 59
3903 - 3942	Villa Wy SE	U16	48
9999 - 9999	Villanelle Ct NE	U20	131
9999 - 9999	Villanelle Rd NE	U20	130, 131, 143
9999 - 9999	Villanelle Rd NE	U25	143, 156, 167
9999 - 9999	Violet Ct NE	U22	123
2007 - 2208	Virgin Wood Rd SE	RH	55
5000 - 5013	Virginia Ct NE	EH4	146
9999 - 9999	Visalia Ct NE	U25	155
9999 - 9999	Vista Rd NW	U07	84
9999 - 9999	Vittle Ct NE	U25	154
9999 - 9999	Vorona Ct NE	U25	166
545 - 560	Vortex Rd NE	U17	68
9999 - 9999	W. Island Dr SE	HRV2	56
9999 - 9999	Wadi Rd NE	U21	141
300 - 401	Wagon Train Dr SE	PH	55
801 - 825	Wagon Train Dr SE	SP	55
469 - 789	Wagon Train Dr SE	WH	55
9999 - 9999	Wahoo Ct NE	U20	132
9999 - 9999	Walker Ct NE	U20	144
9999 - 9999	Walker Rd NE	U25	144, 157
9999 - 9999	Walker Rd NE	U25	144
1002 - 1011	Walsh St SE	U16	47
9999 - 9999	Walter Rd NE	U22	123, 124
9999 - 9999	Warren Ct NE	U20	144
9999 - 9999	Wayne Rd NE	U22	123
9999 - 9999	Wayne Rd NE	U22	123
1201 - 1204	Weeping Willow Ct NE	CN1	82
6250 - 6278	Weeping Willow Rd NE	CN1	82
9999 - 9999	Welkin Ct NE	U20	129
9999 - 9999	Welkin Rd NE	U21	128
9999 - 9999	Wellington Dr NE	U22	137, 150
1755 - 1820	West Elf Pl SE	U10	45
1805 - 1860	West Fir Pl SE	U10	45
9999 - 9999	West Island Dr SE	ENCL	56
2755 - 2825	West Island Dr SE	PHN2	56
2800 - 2889	West Island Lp SE	ENCL	56
9999 - 9999	Westbrook Rd NE	U20	145
2002 - 2220	Western Hills Dr NE	RH	64
9999 - 9999	Western Hills Dr NE	RH	64
9999 - 9999	Western Hills Dr SE	CABE	46
802 - 2315	Western Hills Dr SE	SP	46, 55
1002 - 1013	Western Hills Dr SE	U16	46
9999 - 9999	Western Hills Dr SE	WH	55
214 - 803	Western Hills Dr SE	WH	55
286 - 470	Western Hills Dr SE	WH	55
9999 - 9999	Western Hills Dr SE	WH	55
4900 - 4909	Westfield Ct NE	EH10	145
5019 - 5072	Westfield Dr NE	EH9	146
9999 - 9999	Westphalia Blvd NE	HAWK	167, 178, 179
9999 - 9999	Westphalia Blvd NE	U20	117, 130, 143
9999 - 9999	Westphalia Blvd NE	U24	167
9999 - 9999	Westphalia Blvd NE	U25	156



Rio Rancho Zoning Index

ZONING	COUNT	SUBDIVISION	AVE ACREAGE	SUM ACREAGE	AVE AREA	SUM AREA
A-R	14	U13	3.6300	50.8201	157371.6931	2203203.7030
C-1	1	WH3	0.5070	0.5070	21889.1590	21889.1590
C-1	33	UMP	1.7017	56.1572	74005.0652	2442167.1520
C-1	9	PV	0.5920	5.3284	25779.1982	232012.7840
C-1	1	OAK	1.6330	1.6330	71079.4690	71079.4690
C-1	12	VH4	3.6002	43.2020	151163.7607	1813965.1290
C-1	1	U20IP	2.4620	2.4620	107228.6590	107228.6590
C-1	27	HAWK	5.4055	145.9498	208714.8414	5635300.7170
C-1	8	SC	0.9902	7.9218	37746.2069	301969.6550
C-1	5	LOMA	27.3681	136.8405	1186053.0234	5930265.1170
C-1	8	U17	2.8941	23.1530	124323.1278	994585.0220
C-1	59	U13	0.6151	36.2904	26788.2810	1580508.5780
C-1	111	U11	0.5819	64.5890	25457.6635	2825800.6500
C-1	1	U11	0.5600	0.5600	24389.7110	24389.7110
C-1	67	CS	0.9900	66.3305	42892.7503	2873814.2710
C-1	6	L528	1.1333	6.8000	50088.1530	300528.9180
C-1	21	RRSHOP	1.5838	33.2601	72113.5593	1514384.7460
C-1	1	GS	1.0025	1.0025	45653.8210	45653.8210
C-1	117	U16	0.5360	62.7101	22877.5977	2676678.9320
C-1	2	SBBP	1.9640	3.9280	42783.8880	85567.7760
C-1	169	U10	0.4800	81.1268	20743.2997	3505617.6430
C-1/M-1	1	SBBP	2.0020	2.0020	86357.6110	86357.6110
C-2	2	OAK	1.7165	3.4330	74767.2540	149534.5080
C-2	3	U13	8.3420	25.0260	363382.3980	1090147.1940
C-2	29	CS	1.8738	54.3400	80682.5876	2339795.0390
E-1	861	U17	1.8010	1550.6766	77132.8078	66411347.5010
E-1	14	U13	3.6300	50.8201	157371.6931	2203203.7030
E-1	317	U12	1.5690	497.3610	68474.4602	21706403.8950
E-1	379	U11	1.3698	519.1684	59585.4338	22582879.4020
E-1/OZ	387	U17	1.7171	664.5032	74233.1973	28728247.3590
M-1	67	IPE	1.5373	102.9977	66946.5423	4485418.3310
M-1	1	IPW	11.4800	11.4800	500058.2270	500058.2270
M-1	3	U20IP	6.0527	18.1580	263942.7620	791828.2860
M-1	8	HAWK	10.4279	83.4230	433897.6380	3471181.1040
M-1	46	U13	1.1564	53.1936	52470.3527	2413636.2260
M-1	2	CS IP	0.5830	1.1660	25401.6260	50803.2520
M-1	7	SBBP	2.2346	15.6425	97374.6581	681622.6070
MH	130	RW	0.1661	21.5994	7242.0416	941465.4040
O-1	7	U13	0.9943	6.9600	43388.1653	303717.1570
O-1	7	U16	0.7232	5.0622	30964.5626	216751.9380
O-1	1	U16	0.4181	0.4181	18170.4070	18170.4070
R-1	1	EH	4.0030	4.0030	170193.6310	170193.6310
R-1	1	U20	9.4100	9.4100	409348.1110	409348.1110
R-1	3	U16	1.5907	4.7720	69293.3280	207879.9840
R-1	241	CEDH4	0.2853	68.7669	12443.7554	2998945.0540
R-1	496	BALI	0.3108	154.1475	13530.5687	6711162.0690
R-1	312	SH2R2	0.5390	168.1713	23450.6434	7316600.7400
R-1	153	SH2	0.5659	86.5878	24755.9409	3787658.9610
R-1	82	SH	0.5252	43.0698	23041.0897	1889369.3580
R-1	1083	VR	0.3050	330.3399	12592.0823	13637225.1050
R-1	4	CC	0.2752	1.1010	11984.8155	47939.2620
R-1	117	SPW	0.2773	32.4463	12082.0443	1413599.1780
R-1	73	SP	0.3224	23.5383	12888.1508	940835.0110
R-1	816	RH2	0.2653	216.4492	11529.9152	9408410.8100
R-1	370	RH	0.3445	127.4653	15000.1404	5550051.9510
R-1	445	PHW	0.3380	150.4080	14724.6353	6552462.7000
R-1	162	PHN2	0.4239	68.6646	18448.8570	2988714.8350
R-1	1	CHCC-W	4.9924	4.9924	217474.1730	217474.1730
R-1	330	OAK	0.3909	128.9817	16339.3478	5391984.7790
R-1	7	OAK	0.3031	2.1220	13203.2776	92422.9430
R-1	1	HR	5.0450	5.0450	220867.6620	220867.6620
R-1	2	LCDS	0.4870	0.9740	16359.0365	32718.0730
R-1	241	SHR	0.3107	74.8835	13539.8051	3263093.0220
R-1	214	RHR	0.2903	62.1269	12155.2829	2601230.5300
R-1	1270	CH	0.3271	415.4548	14227.8074	18069315.4250
R-1	1692	VHW3	0.3586	606.7834	15615.7901	26421916.9090
R-1	2036	CN3	0.3270	665.7423	14232.9283	28978242.0690
R-1	384	EH10	0.2818	108.2020	12252.9767	4705143.0410
R-1	418	EH8	0.3425	143.1571	14735.2648	6159340.7010
R-1	288	EH6	0.2795	80.4966	12164.4147	3503351.4270
R-1	163	EH2	0.5538	90.2626	23640.2089	3853354.0560
R-1	363	EH4	0.3039	110.2976	13214.4352	4796839.9760
R-1	178	EH1	0.2914	51.8641	12585.8182	2240275.6400
R-1	5	HAWK	10.6508	53.2542	440862.8522	2204314.2610



Rio Rancho Zoning Index

ZONING	COUNT	SUBDIVISION	AVE ACREAGE	SUM ACREAGE	AVE AREA	SUM AREA
R-1	60	U25	0.6857	41.1447	27479.5307	1648771.8400
R-1	7491	U20	0.6517	4882.1370	28329.4946	212216243.7210
R-1	3211	U17	0.6812	2187.1927	29423.5996	94479178.2070
R-1	27	MTBL	1.1139	30.0761	48523.4629	1310133.4970
R-1	43	GHE	0.8685	37.3463	40429.1739	1738454.4780
R-1	2276	U12	0.7988	1817.9905	34763.3091	79121291.5100
R-1	1	LM	8.3129	8.3129	355179.8820	355179.8820
R-1	56	SVN	0.1637	9.1664	7127.9006	399162.4360
R-1	239	U07	0.0000	204.6284	37337.7543	8923723.2710
R-1	119	CEDH5	0.2622	31.2020	11437.0797	1361012.4880
R-1	225	CEDH6	0.2839	63.8738	12344.3261	2777473.3730
R-1	7492	U20	27.2730	27.2730	1175107.0320	1175107.0320
R-1	7491	U20	0.6517	4882.1370	28329.4946	212216243.7210
R-1	7492	U20	27.2730	27.2730	1175107.0320	1175107.0320
R-1	2644	U13	0.8563	2264.0864	36889.8756	97536830.9670
R-1	3211	U17	0.6812	2187.1927	29423.5996	94479178.2070
R-1	1014	U08	1.4406	1460.8117	38975.1889	39520841.5900
R-1	2608	U11	0.5090	1327.5055	22209.5817	57922589.0610
R-1	1	U16	12.7017	12.7017	512170.1600	512170.1600
R-1	330	U16	0.5738	189.3658	25045.7636	8265102.0030
R-1	47	CEDH7	0.2601	12.2270	11356.6779	533763.8620
R-1	38	U09	0.5109	19.4143	22259.9583	845878.4150
R-1	2908	U10	3.4521	37.9730	122969.4489	1352663.9380
R-1	1679	U16	0.6389	1072.7476	27657.2431	46436511.1210
R-1	1234	U16	0.5653	697.6030	24670.0878	30442888.3800
R-1	1	LOMA	111.3157	111.3157	4819406.3630	4819406.3630
R-1	3	U17	30.8028	92.4084	1367091.5267	4101274.5800
R-1	1	U13	30.5375	30.5375	1317265.2890	1317265.2890
R-1	1	U12	15.7280	15.7280	678883.0800	678883.0800
R-1	1	U16	18.4328	18.4328	806064.3470	806064.3470
R-1/OZ	188	U11	0.5054	95.0133	21943.3634	4125352.3180
R-1/OZ	141	U08	0.5608	79.0687	23954.8394	3377632.3550
R-2	130	GH3	0.2852	37.0726	12433.4874	1616353.3590
R-2	144	PH	0.1558	22.4399	6784.6872	976994.9550
R-2	133	WH2	0.3074	40.8904	13214.6705	1757551.1770
R-2	118	PHN2	0.1996	23.5495	8694.5571	1025957.7410
R-2	149	ESP	0.0973	14.4950	6155.0052	917095.7750
R-2	24	SG	0.2726	6.5417	11822.2066	283732.9590
R-2	13	CH	0.1247	1.6207	5432.9265	70628.0450
R-2	24	VILLA	0.2624	6.2977	10774.8300	258595.9190
R-2	15	CH	0.1084	1.6266	4717.5938	70763.9070
R-2	49	SGH	0.1949	9.5480	8480.6156	415550.1640
R-2	165	VH3	0.1700	28.0508	7407.8053	1222287.8740
R-2	468	EH14A	0.2362	110.5590	10230.5709	4787907.1880
R-2	3	EH12	6.2293	18.6880	610308.6857	1830926.0570
R-2	86	U11	0.3182	27.3678	13829.3167	1189321.2380
R-2	22	UP	0.1665	3.6633	7262.0167	159764.3670
R-2	2	RV	6.9875	13.9750	304340.1430	608680.2860
R-2	1	CS	10.4020	10.4020	439401.2940	439401.2940
R-2	78	HP	0.2219	17.3108	9979.2618	778382.4210
R-2	7	U16	0.2810	1.9670	12256.4023	85794.8160
R-3	55	PDS	0.5507	30.2885	24006.1026	1320335.6410
R-3	135	CCH	0.1848	24.9438	7262.1361	980388.3770
R-3	15	CCS	0.3316	4.9740	14491.0335	217365.5020
R-3	1	MPR	2.7070	2.7070	117901.3570	117901.3570
R-3	1	CS	4.4390	4.4390	192921.6130	192921.6130
R-3	17	MC	0.2113	3.5913	9197.6564	156360.1590
R-3	40	CP	0.2809	11.2347	12096.6714	483866.8560
R-3	71	U11	0.3290	23.3617	14337.5757	1017967.8760
R-3	122	SN	0.1641	20.0152	7126.7712	869466.0870
R-3	29	CDR	0.1522	4.4140	6629.9404	192268.2730
R-4	127	CG	0.1357	17.2349	5917.9378	751578.0990
R-4	2	HR	7.4385	14.8771	340304.4985	680608.9970
R-4	1	CHCC-N	1.7619	1.7619	76310.5770	76310.5770
R-4	55	CR	0.3442	18.9327	14892.2500	819073.7520
R-4	66	SC	0.1443	9.5242	6272.5824	413990.4370
R-4	1	U12	22.8960	22.8960	1013067.9450	1013067.9450
R-4	180	LM	0.2061	37.0919	8955.3340	1611960.1180
SU	2	IPW	7.8640	15.7280	342546.9570	685093.9140
SU	2	HAWK	7.6000	15.2000	227426.5115	454853.0230
SU	1	GOLF C	3.2000	3.2000	37329.9540	37329.9540
SU	13	HAWK	17.9356	233.1625	759982.3355	9879770.3610
SU	1	U25	0.5000	0.5000	67527.0240	67527.0240
SU	2	U20	4.7175	9.4350	205486.5585	410973.1170

Rio Rancho Zoning Index

ZONING	COUNT	SUBDIVISION	AVE_ACREAGE	SUM_ACREAGE	AVE_AREA	SUM_AREA
SU	45	U17	1.1079	49.8560	48136.3610	2166136.2460
SU	5	CS	2.5404	12.7020	115715.9596	578579.7980
SU	1	U10	1.0400	1.0400	45107.5570	45107.5570
SU/NR	1	HAWK	6.2113	6.2113	279522.6740	279522.6740
SU/NR	1	U20	20.1420	20.1420	5091134.0440	5091134.0440
SU/NR	1	U13	101.5725	101.5725	4354588.7120	4354588.7120
SU/MF	102	SARA	0.1692	17.2560	7347.6166	749456.8910
SU/NR	2	SPW	1.4428	2.8855	62930.1870	125860.3740
SU/NR	1	WH3	0.2800	0.2800	12179.6410	12179.6410
SU/NR	1	UMP	1.5765	1.5765	70891.0500	70891.0500
SU/NR	5	OV	1.8698	9.3490	81561.8894	407809.4470
SU/NR	10	LF	0.9667	9.6667	44184.2255	44184.2255
SU/NR	2	OAK	6.3495	12.6990	276577.2930	553154.5860
SU/NR	7	OAK	2.7206	19.0440	118487.1531	829410.0720
SU/NR	2	RRGCC	1.2035	2.4070	52436.6220	104873.2440
SU/NR	3	HR	4.2007	12.6020	184542.9790	553628.9370
SU/NR	22	MPR	2.4842	54.6516	112923.4933	2484316.8520
SU/NR	15	AR	0.8941	13.4110	38948.0754	584221.1310
SU/NR	5	CS	1.5456	7.7280	67269.1900	336345.9500
SU/NR	3	IPE	1.1133	3.3400	48497.8620	145493.5860
SU/NR	37	VH4	2.7646	102.2884	120100.6753	4443724.9870
SU/NR	15	BTC	4.6426	69.6386	179266.5035	2688997.5530
SU/NR	6	U20IP	4.1652	24.9910	181469.8355	1088819.0130
SU/NR	70	CC-CEH	3.1123	217.8617	112837.8810	7898651.6690
SU/NR	3	EH13B	1.9265	5.7795	81559.6093	246478.8280
SU/NR	2	NH01	0.7935	1.5870	34549.2895	69098.5790
SU/NR	1	U11	1.0000	1.0000	43567.2890	43567.2890
SU/NR	18	CS	4.3678	78.6204	173279.3148	3119027.6660
SU/NR	37	GN	1.7994	66.5765	81120.0885	3001443.2750
SU/NR	1	SBBP	1.7210	1.7210	74513.6470	74513.6470
SU/NR	1	U10	0.3014	0.3014	51487.5620	51487.5620
SU/NR	1	U10	25.3054	25.3054	1109411.2180	1109411.2180
SU/Res	4	CC	0.1870	0.7482	8144.7200	32578.8800
SU/Res	76	RH	0.3203	24.0190	13929.4759	1044710.6920
SU/Res	14	LAK	0.3514	4.9191	15298.0596	214172.8340
SU/Res	310	BHR	0.2878	89.2140	12530.0678	3884321.0330
SU/Res	43	HRVW	0.1526	6.5629	6648.3069	285877.1960
SU/Res	41	ENCL	0.2840	11.6423	12370.9110	507207.3510
SU/Res	32	FAIR	0.3717	11.8944	16264.4912	520463.7190
SU/Res	39	CCV15	0.5019	19.5750	21643.8701	844110.9330
SU/Res	147	REN	0.1269	18.6611	5429.3515	798114.6760
SU/Res	1	OAK	8.3040	8.3040	361714.2270	361714.2270
SU/Res	88	ISL2	0.1214	10.6845	5285.0030	465080.2670
SU/Res	24	ISL1	0.0658	1.5786	2856.6007	68558.4160
SU/Res	13	LV	0.1267	1.6473	5517.3029	71724.9380
SU/Res	159	HRV2	0.1549	24.6353	6708.3433	1066626.5800
SU/Res	131	GHR	0.3192	41.8213	13888.6348	1819411.1560
SU/Res	111	CHR	0.3016	33.4731	13116.1295	1455890.3710
SU/Res	1	HR	17.5000	17.5000	761618.7440	761618.7440
SU/Res	150	LCDS	0.2341	35.1080	10052.5146	1507877.1940
SU/Res	49	AR	0.3250	15.9245	14154.6475	693577.7260
SU/Res	1	CS	11.1550	11.1550	477342.5590	477342.5590
SU/Res	91	NR2	0.1854	16.8732	8074.8267	734809.2330
SU/Res	5	NMED	79.3428	396.7142	3440031.5932	17200157.9660
SU/Res	426	EH13B	0.1740	74.1048	7450.1886	3173780.3570
SU/Res	123	EH12	0.2930	36.0384	12766.2455	1570248.1950
SU/Res	1660	NH15	0.1700	282.1264	7402.4991	12288148.4580
SU/Res	1453	NMED8	0.1945	282.5729	8469.7916	12306607.1300
SU/Res	107	LP	0.2357	25.2244	10193.1542	1090667.5020
SU/Res	84	NR	0.2309	19.3957	9961.2192	836742.4110
SU/Res	202	TEC	0.2809	56.7405	12308.5541	2486327.9310
SU/Res	63	TEC	0.1882	11.8543	8192.4186	516122.3690
SU/Res	1	CS	8.7800	8.7800	382676.4130	382676.4130
SU-A	1	CS	4.6290	4.6290	183800.4990	183800.4990
TZ	6007	U25	1.3320	8001.0888	29972.3494	180043902.9730
TZ	2640	U22	0.8184	2160.6770	31497.1522	83152481.8370
TZ	4797	U21	0.6082	2917.7633	26396.2505	126622813.5080
TZ	2147	U13	0.7587	1628.8322	32343.8008	69442140.3090
TZ	688	U09	0.2221	152.8239	49861.4636	34304686.9390
TZ	956	U04	0.2621	250.5764	36636.5654	35024556.5340
TZ	311	U03	0.2267	70.4988	50867.5077	15819794.8870
TZ	675	PARA-W	80.5055	54341.2400	224968.3670	151853647.7440
TZ	2	QR	3239.6604	6479.3208	140360662.2965	280721324.5930